

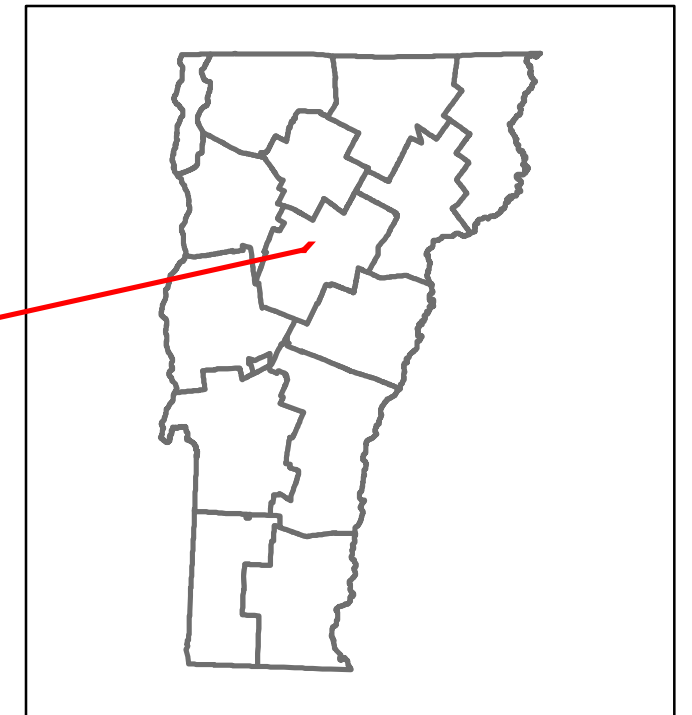


# Route Log and Progress Chart

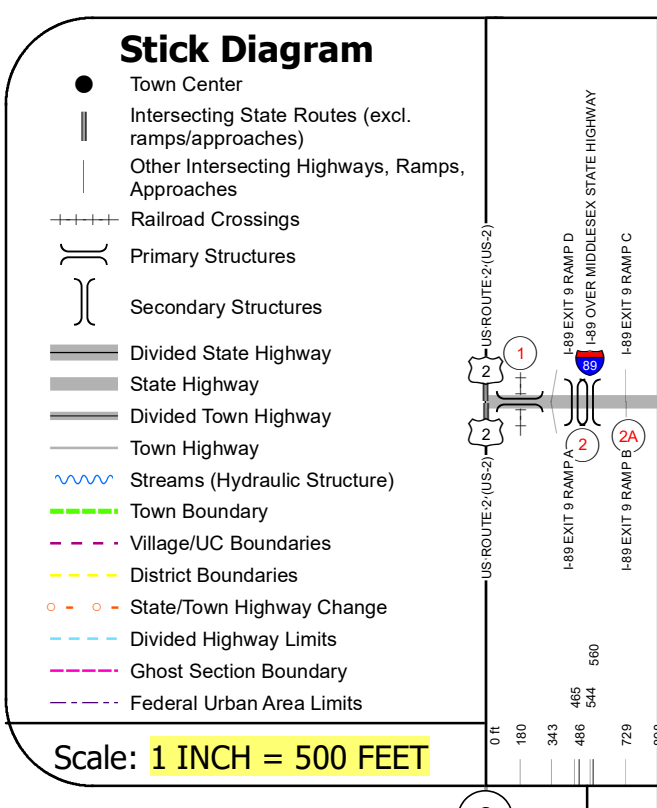
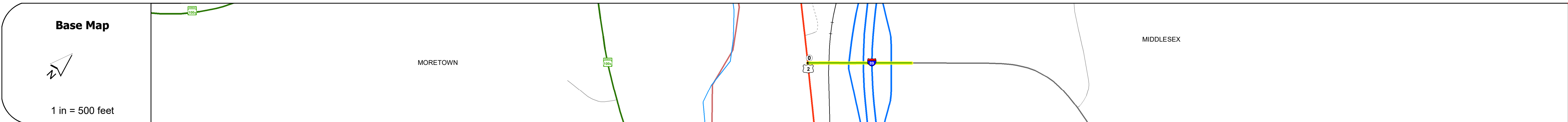
**DRAFT**

Please Note: Errors and Omissions May Exist.  
Contact the VTrans Mapping Section with questions or concerns.

|          |           |          |
|----------|-----------|----------|
| DISTRICT | TOWN      | ROUTE    |
| 6        | MIDDLESEX | NSH-9360 |



**NSH-9360  
Middlesex  
State Highway**



|                    |  |
|--------------------|--|
| <b>Road Widths</b> | Travellane: 23' - 24'<br>Roadway: 45' - 38'<br>Lane Count: 2<br>Base: 2" - 4" Crushed Stone<br>Subbase: 2" - 4" Crushed Rock |
|--------------------|--|

|               |  |
|---------------|--|
| <b>Curves</b> |  |
|---------------|--|

|               |  |
|---------------|--|
| <b>Grades</b> |  |
|---------------|--|

|                   |  |
|-------------------|--|
| <b>Guardrails</b> |  |
|-------------------|--|

|                     |  |
|---------------------|--|
| <b>Rumblestrips</b> |  |
|---------------------|--|

|                          |  |
|--------------------------|--|
| <b>Historic Projects</b> | 1995: STP 0458(1)S<br>1984: RS 1284(1)I<br>1985: 189-241(C)I |
|--------------------------|--|

|                           |  |
|---------------------------|--|
| <b>Maintenance Garage</b> |  |
|---------------------------|--|

|                   |  |
|-------------------|--|
| <b>Speed Zone</b> |  |
|-------------------|--|

|                         |   |
|-------------------------|---|
| <b>Functional Class</b> | 5 |
|-------------------------|---|

|                                |  |
|--------------------------------|--|
| <b>National Highway System</b> |  |
|--------------------------------|--|

|                               |  |
|-------------------------------|--|
| <b>Limited Access Highway</b> |  |
|-------------------------------|--|

|                               |                 |
|-------------------------------|-----------------|
| <b>Customer Service Level</b> | Local Connector |
|-------------------------------|-----------------|

|                         |  |
|-------------------------|--|
| <b>Traffic Counters</b> |  |
|-------------------------|--|

|             |   |
|-------------|---|
| <b>AADT</b> | 2021: 4747, 2998, 1083<br>2020: 4188, 2645, 956<br>2019: 4845, 3123, 1129<br>2018: 5800, 3500<br>2017: 5300, 3200 |
|-------------|---|

|                        |   |
|------------------------|---|
| <b>Crash Locations</b> | (Incomplete) 2022<br>2021<br>2020<br>2019<br>2018 |
|------------------------|---|

## STRUCTURE DESCRIPTIONS

**Bridge 1:**  
Stringer/multi-beam or girder - 1960  
Structure No. 201284000112102  
Length: 84'  
Height: 5.33'  
Width: 4.4'  
Under Clearance: 2.0'  
Facility Carried: VT 00936 SPUR  
Structure Type: ROLLED BEAM  
Features Intersected: MDLSX SH OVER NEC RR  
Surface: Bituminous  
Maintenance/Ownership: State

**Unknown 2:**  
Unknown  
Structure No. 200089045512102  
Structure Type: Unknown  
Features Intersected: 1 89 OVER MIDDLESEX STATE HIGHWAY  
Maintenance/Ownership: State

**Unknown 2A:**  
Unknown  
Structure No. 200089045512102  
Structure Type: Unknown  
Features Intersected: 1 89 OVER MIDDLESEX STATE HIGHWAY  
Maintenance/Ownership: State

|   |  |  |   |  |   |   |   |                                    |                          |   |  |
|---|--|--|---|--|---|---|---|------------------------------------|--------------------------|---|--|
| <b>Historic Projects</b><br>Bituminous Concrete, Bituminous Macadam, Resurface, Bituminous Mix, Skiny Mix, Bituminous Seal, Concrete, Gravel, Surface Treated Gravel, Plant Mix, Reclaimed Base and Bituminous Concrete | <b>Functional Class</b><br>1 - Interstate System, 2 - Other Freeways and Expressways, 3 - Principal Arterial, 4 - Minor Arterial, 5 - Major Collector, 6 - Minor Collector | <b>Curves</b><br>Left (degrees), Right (degrees) | <b>Grades</b><br>(percent) grade up, (percent) grade down | <b>Traffic Counters</b><br>Continuous (CTC), Weigh-In-Motion (WIM), Short-Term, Scheduled, Short-Term, Unscheduled | <b>Crash Locations</b><br>Fatal, Injury, Property Damage Only, Unknown Crash Type, High Crash Locations (HCL's) | <b>Mileage by Functional Class By Sheet</b><br>1284 5 - Major Collector 0.170 | <b>Mileage by Town By Sheet</b><br>MIDDLESEX - N93601210 0.17 of 0.17 | <b>DISTRICT</b><br>6               | <b>TOWN</b><br>MIDDLESEX | <b>Date:</b> 10/03/22                     | <b>ROUTE</b><br>NSH-9360<br>ETE mileage: 0.0 to 0.17 |
| <b>Speed Zones</b><br>25, 30, 35, 40, 45, 50, 55, 60, 65  |  |  |   |  |   | <b>Page Total Mileage: 0.170 mi</b>   |   | <b>Page Total Mileage: 0.17 mi</b> |                          | <b>1 of 1</b><br>TWN mileage: 0.0 to 0.17 |  |

For More Information Contact - Vermont Agency of Transportation, Policy, Planning and Intermodal Development Division - Mapping Section, 219 North Main Street, Barre, VT 05641 Telephone: 802-828-2600.