Route Log and Progress Chart

DRAFT

Please Note: Errors and Omissions May Exist.
Contact the VTrans Mapping Section with questions or concerns.

DISTRICT	TOWN	ROUTE
5	FERRISBURGH	NSH-9270

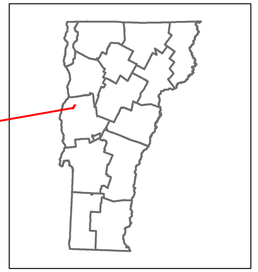

NSH-9270 Ferrisburgh State Highway

Base Map

1 in = 500 feet

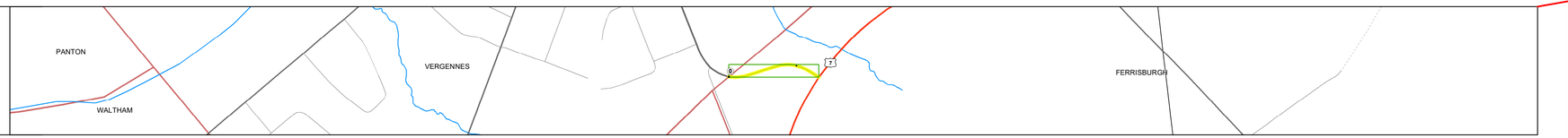

Stick Diagram

- Town Center
- Intersecting State Routes (excl. ramps/approaches)
- Other Intersecting Highways, Ramps, Approaches
- Railroad Crossings
- Primary Structures
- Secondary Structures
- Divided State Highway
- State Highway
- Divided Town Highway
- Town Highway
- Streams (Hydraulic Structure)
- Town Boundary
- Village/UC Boundaries
- District Boundaries
- State/Town Highway Change
- Divided Highway Limits
- Ghost Section Boundary
- Federal Urban Area Limits

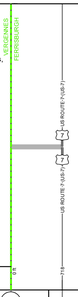

Scale: 1 INCH = 500 FEET

0

Road Widths

Travellane	24
Roadway	30
Lane Count	2
Base	2" Gravel Plant Mix
Subbase	24" Gravel

Curves

20 — 18

Grades

Guardrails

Rumblestrips

Historic Projects

1993: F 117-1(9)

1964: F 019-4(3)

Maintenance Garage

Speed Zone

30

Functional Class

4

National Highway System

Limited Access Highway

Partial

Customer Service Level

Traffic Counters

AADT

2021	2955
2020	2608
2019	3079
2018	3100
2017	3400

Crash Locations

(Incomplete) 2022
2021
2020
2019
2018

STRUCTURE DESCRIPTIONS

Historic Projects: Unknown; Retreatment; Resurface; Bituminous Mix; Skinny Mix; Bituminous Seal; Bituminous Concrete; Bituminous Macadam; Cold Plane and Bituminous Concrete; Concrete; Gravel; Surface Treated Gravel; Plant Mix; Reclaimed Base and Bituminous Concrete

Indicated plans available - http://vtransmap01.aot.state.vt.us/rp/dpr/Diwebstore/

Functional Class: 1 - Interstate System; 2 - Other Freeways and Expressways; 3 - Principal Arterial; 4 - Minor Arterial; 5 - Major Collector; 6 - Minor Collector

Speed Zones: SPEED LIMIT 25, 30, 35, 40, 45, 50, 55, 60, 65

Curves (degrees): Left, Right

Grades (percent): grade up, grade down

Road Widths (ft)

Traffic Counters: Continuous (CTC); Weigh-In-Motion (WIM); Short-Term, Scheduled; Short-Term, Unscheduled (counter ID); AADT (AADT)

Crash Locations: Fatal; Injury; Property Damage Only; Unknown Crash Type

High Crash Locations (HCL's) Sections (& Intersections): HCL No.; 1 - 100 (1 - 10); 101 - 200 (11 - 20); 201 - 300 (21 - 30); 301 - 400 (31 - 40); 401 - 800 (41 - 113)

Mileage by Functional Class By Sheet

117-1	4 - Minor Arterial	0.136

Page Total Mileage: 0.136 mi

Mileage by Town By Sheet

FERRISBURGH - N92700105	0.136 of 0.136

Page Total Mileage: 0.136 mi

DISTRICT	TOWN	Date: 10/03/22	ROUTE
5	FERRISBURGH	1 of 1 TWN mileage: 0.0 to 0.136	NSH-9270 ETE mileage: 0.663 to 0.799