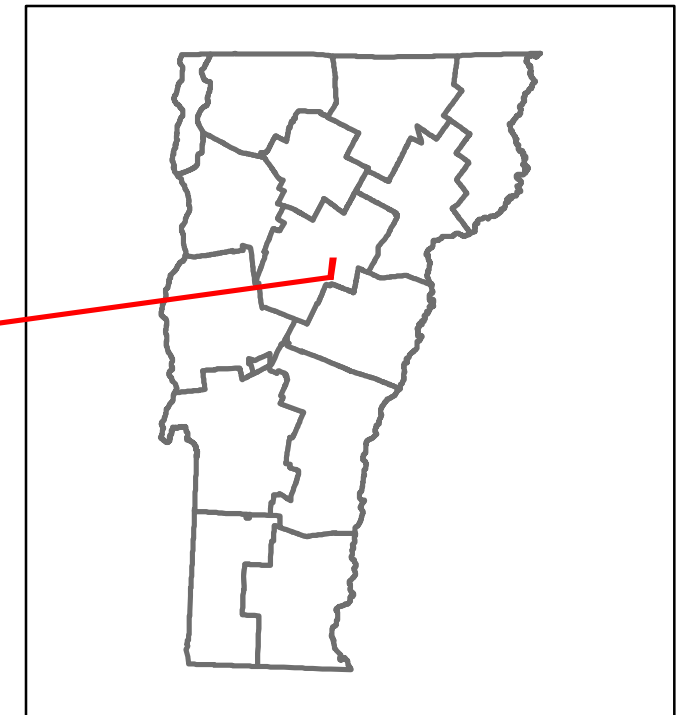
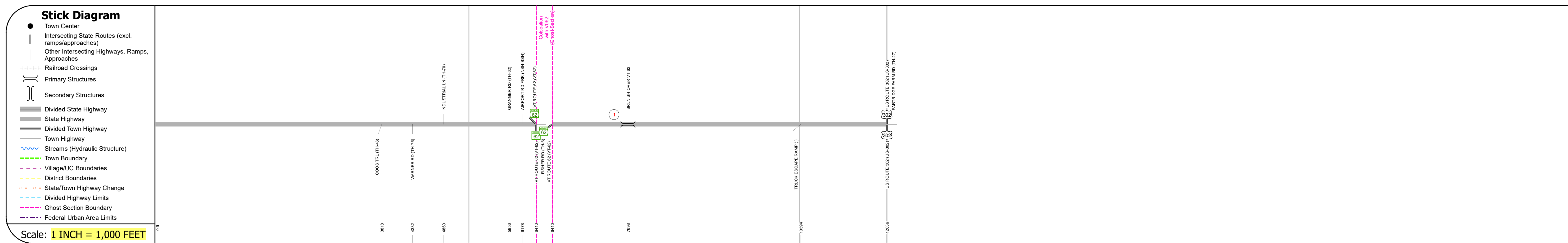
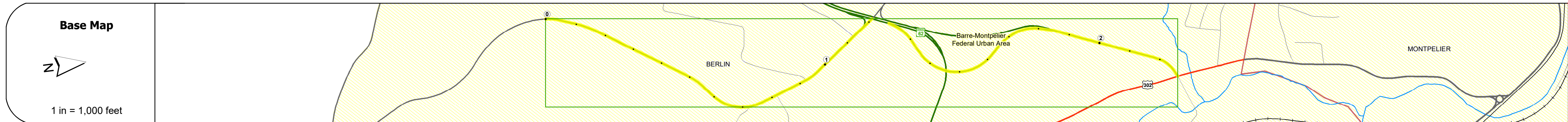


DISTRICT	TOWN	ROUTE
6	BERLIN	NSH-9030



NSH-9030 Berlin State Highway



STRUCTURE DESCRIPTIONS

Bridge 1:
Stringer/multi-beam or girder - 1974
Structure No. 20620000112032
Length: 153'
Height: 5.33'
Width: 2.7'
Under Clearance: 1.25'
Facility Carried: VT 00903 SPUR
Structure Type: CURVED WELDED GIRDER
Features Intersected: BRLN SH OVER VT 62
Maintenance/Ownership: State


Travellane	Roadway	Lane Count	Base	Subbase
22	30	2	6" Reclaimed Base	
24	32	2	3" Plant Mix	
30	44	2	Two 2 1/2" Plant Mix	
32	44	2	24" Crushed Stone	
40	56	2	Two 2 1/2" Plant Mix	
44	56	2	24" Crushed Stone	
16	28	1		
33	41	3		
41	52			

Curves	Grades	Guardrails	Rumblestrips
4			
6			
7			
8			
9.0			
8.3			
7.3			
7.3			
12			

Grades

Guardrails

Rumblestrips



Maintenance Garage

Speed Zone
20

Functional Class
4

National Highway System

Limited Access Highway
Partial

Customer Service Level
Regional Corridor

Traffic Counters
W341

ADT	2021	2020	2019	2018	2017
251	2561	2499	3036	3100	3100
605	6065	5413	6577	6600	6600
368	3680	3284	3990	7800	7500
716	7164	6391	7765		

Crash Locations	2022	2021	2020	2019	2018
(Incomplete)					

Historic Projects Bituminous Concrete, Retreatment, Resurface, Bituminous Mix, Skiny Mix, Bituminous Seal, Surface Treated Gravel, Cold Plane and Expressways, Plant Mix, Reclaimed Base and Bituminous Concrete, Concrete, Gravel	Functional Class 1 - Interstate System, 2 - Other Freeways and Expressways, 3 - Principal Arterial, 4 - Minor Arterial, 5 - Major Collector, 6 - Minor Collector	Curves Left (degrees), Right (degrees)	Grades (percent) grade up, (percent) grade down	Road Widths (ft)	Traffic Counters Continuous (CTC), Weigh-In-Motion (WIM), Short-Term, Scheduled, Short-Term, Unscheduled	Crash Locations Fatal, Injury, Property Damage Only, Unknown Crash Type	High Crash Locations (HCL's) Sections (& Intersections) HCL No. 1-100 (1-10), 101-200 (11-20), 201-300 (21-30), 301-400 (31-40), 401-800 (41-113)	Mileage by Functional Class By Sheet 6200 4 - minor Arterial 2.280	Mileage by Town By Sheet BERLIN - N90301203 Ghost Section - (VT-62, MM 1.382 to 1.433) 2.28 of 2.28	DISTRICT 6	TOWN BERLIN	Date: 10/03/22	ROUTE NSH-9030 ETE mileage: 0.0 to 2.28
Page Total Mileage: 2.280 mi								Page Total Mileage: 2.28 mi					