

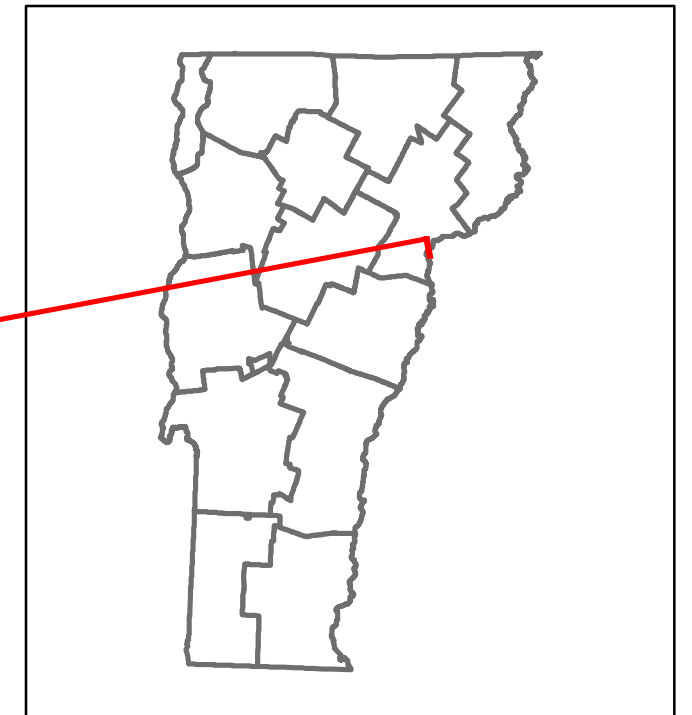


# Route Log and Progress Chart

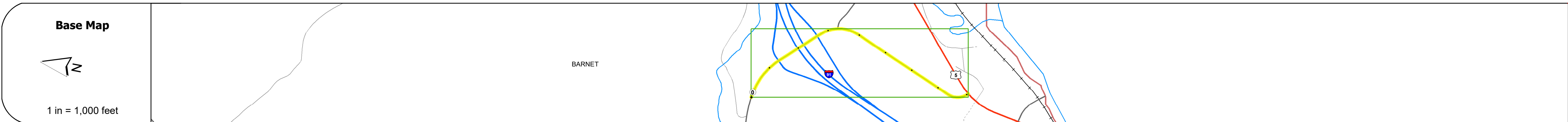
**DRAFT**

Please Note: Errors and Omissions May Exist.  
Contact the VTrans Mapping Section with questions or concerns.






DISTRICT	TOWN	ROUTE
7	BARNET	NSH-9020




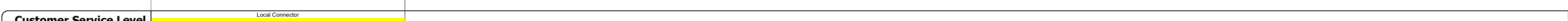





**NSH-9020  
Barnet  
State Highway**



STRUCTURE DESCRIPTIONS
<p>Unknown 1A: Unknown Structure No. 200091071S03012 Structure Type: Unknown Features Intersected: 1 91 OVER BARNET STATE HIGHWAY Maintenance/Ownership: State</p> <p>Unknown 1: Unknown Structure No. 200091071N03012 Structure Type: Unknown Features Intersected: 1 91 OVER BARNET STATE HIGHWAY Maintenance/Ownership: State</p>



Historic Projects
1995 STP 9438(1)S
1976 EACI 091-2/54Y/4
1976 RS 0216(2)



Year	Section 1	Section 2	Section 3
2021	1692	1618	1311
2020	1493	1428	1157
2019	1763	1686	1366
2018	1600	1600	1400
2017	1700	1700	1400

Year	Crash Locations
(Incomplete) 2022	
2021	
2020	
2019	
2018	

<b>Historic Projects</b> Unknown, Retreatment, Resurface, Bituminous Mix, Skiny Mix, Bituminous Seal, Surface Treated Gravel, Cold Plant and Bituminous Concrete, Reclaimed Base and Bituminous Concrete, Plant Mix	<b>Functional Class</b> 1 - Interstate System, 2 - Other Freeways and Expressways, 3 - Principal Arterial, 4 - Minor Arterial, 5 - Major Collector, 6 - Minor Collector	<b>Curves</b> Left (degrees), Right (degrees) <b>Grades</b> (percent) grade up, (percent) grade down <b>Road Widths</b> (ft)	<b>Traffic Counters</b> Continuous (CTC), Weigh-In-Motion (WIM), Short-Term, Scheduled, Short-Term, Unscheduled (counter ID) <b>Crash Locations</b> Fatal, Injury, Property Damage Only, Unknown Crash Type <b>High Crash Locations (HCL's)</b> Sections (& Intersections) HCL No. 1-100 (1-10), 101-200 (11-20), 201-300 (21-30), 301-400 (31-40), 401-800 (41-113)	<b>Mileage by Functional Class By Sheet</b> 0216 5 - Major collector 0.806 <b>Mileage by Town By Sheet</b> BARNET - N90200301 0.806 of 0.806	<b>DISTRICT</b> 7 <b>TOWN</b> BARNET <b>Date:</b> 10/03/22 <b>ROUTE</b> NSH-9020 ETE mileage: 0.0 to 0.806 <b>Page Total Mileage:</b> 0.806 mi
------------------------------------------------------------------------------------------------------------------------------------------------------------------------------------------------------------------------	----------------------------------------------------------------------------------------------------------------------------------------------------------------------------	---------------------------------------------------------------------------------------------------------------------------------------------	----------------------------------------------------------------------------------------------------------------------------------------------------------------------------------------------------------------------------------------------------------------------------------------------------------------------------------------------------------------------------------------	-------------------------------------------------------------------------------------------------------------------------------------------------------	------------------------------------------------------------------------------------------------------------------------------------------------------------------------

For More Information Contact - Vermont Agency of Transportation, Policy, Planning and Intermodal Development Division - Mapping Section, 219 North Main Street, Barre, VT 05641 Telephone: 802-828-2600.