

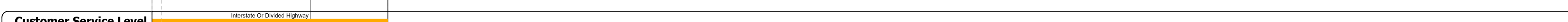










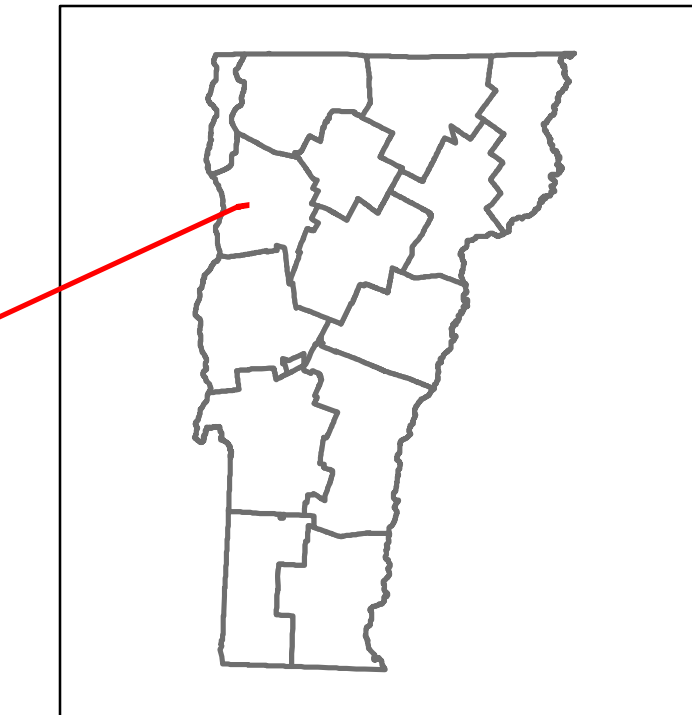


DISTRICT	TOWN	ROUTE
5	SOUTH BURLINGTON, BURLINGTON	I-189



STRUCTURE DESCRIPTIONS

Unknown 1:
Unknown
Structure No. 200019147A04032
Structure Type: Unknown
Features Intersected: US 7 OVER I 189
Maintenance/Ownership: State

Bridge 1-1:
Culvert - 1962
Structure No. 30018901-104141
Length: 14'
Facility Carried: I 189
Structure Type: RC BOX
Features Intersected: POTASH BRK
Maintenance/Ownership: State

Bridge 2E:
Stringer/multi-beam or girder - 1962
Structure No. 200189002E04142
Length: 69'
Height: 5.33'
Width: 4.2'
Under Clearance: 1.17'
Facility Carried: I 00189 SPUR
Structure Type: ROLLED BEAM
Features Intersected: 1189 OVER FARRELL
Surface: Bituminous
Maintenance/Ownership: State

Bridge 2-1E:
Culvert - 1962
Structure No. 3001892-1E04141
Length: 8'
Facility Carried: I189
Structure Type: CGMPP
Features Intersected: POTASH BRK
Maintenance/Ownership: State

Bridge 2-2E:
Culvert - 1962
Structure No. 3001892-2E04141
Length: 16'
Facility Carried: I189
Structure Type: CGMPP
Features Intersected: POTASH BRK
Maintenance/Ownership: State

Bridge 3E:
Stringer/multi-beam or girder - 1962
Structure No. 200189003E04142
Length: 127'
Height: 5.33'
Width: 3.8'
Under Clearance: 1.17'
Facility Carried: I 00189 SPUR
Structure Type: 3 SPAN ROLLED BEAM
Features Intersected: I 189 OVER SPEAR ST
Surface: Bituminous
Maintenance/Ownership: State

Bridge 3-1E:
Culvert - 1962
Structure No. 3001893-1E04141
Length: 14'
Facility Carried: I189
Structure Type: RC BOX
Features Intersected: POTASH BRK
Maintenance/Ownership: State

Unknown 4E:
Unknown
Structure No. 200089066S04142
Structure Type: Unknown
Features Intersected: I 189 OVER I 189EB
Maintenance/Ownership: State

Historic Projects <ul style="list-style-type: none"> Unknown Bituminous Concrete Retreatment Resurface Bituminous Mix Skinny Mix Bituminous Seal 	Functional Class <ul style="list-style-type: none"> 1 - Interstate 2 - Other 3 - Principal Arterial 4 - Minor Arterial 5 - Major Collector 6 - Minor Collector 	Curves <ul style="list-style-type: none"> Left Right 	Grades <ul style="list-style-type: none"> grade up grade down 	Traffic Counters <ul style="list-style-type: none"> Continuous (CTC) Weigh-In-Motion (WIM) Short-Term, Scheduled Short-Term, Unscheduled 	Crash Locations <ul style="list-style-type: none"> Fatal Injury Property Damage Only Unknown Crash Type 	Mileage by Functional Class By Sheet 189-1 1 - Interstate 1.488	Mileage by Town By Sheet ETE - I189-0000 1.488 of 1.488	DISTRICT 5	TOWN SOUTH BURLINGTON, BURLINGTON	Date: 10/02/22	ROUTE I-189 ETE mileage: 0.0 to 1.488
Indicated plans available - http://vtransmap01.aot.state.vt.us/p/dcr/Diwebstor/						Page Total Mileage: 1.488 mi	Page Total Mileage: 1.488 mi				