

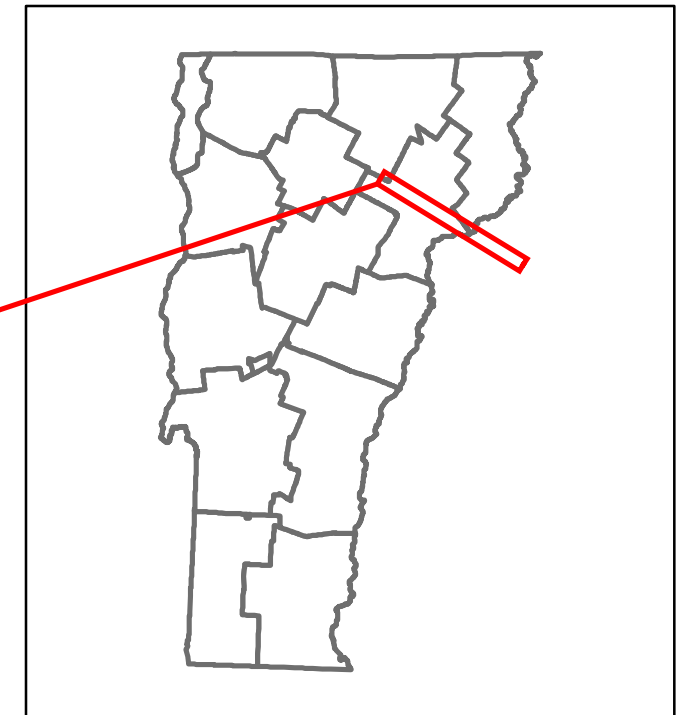


# Route Log and Progress Chart

**DRAFT**

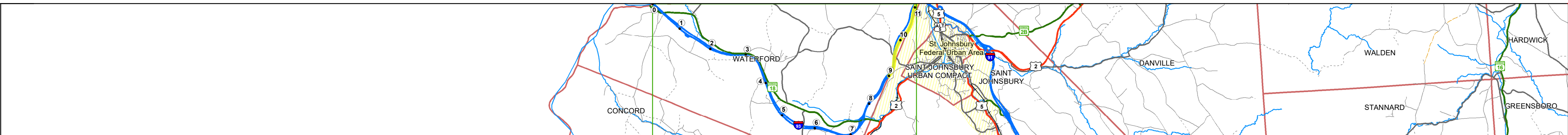
Please Note: Errors and Omissions May Exist.  
Contact the VTrans Mapping Section with questions or concerns.

DISTRICT	TOWN	ROUTE
7	ST. JOHNSBURY, WATERFORD	I-93



**Base Map**


1 in = 1.8 miles



**Stick Diagram**

- Town Center
- Intersecting State Routes (excl. ramps/approaches)
- Other Intersecting Highways, Ramps, Approaches
- Railroad Crossings
- Primary Structures
- Secondary Structures
- Divided State Highway
- State Highway
- Divided Town Highway
- Town Highway
- Streams (Hydraulic Structure)
- Town Boundary
- Village/IC Boundaries
- District Boundaries
- State/Town Highway Change
- Divided Highway Limits
- Ghost Section Boundary
- Federal Urban Area Limits

Scale: 1 INCH = 2,000 FEET



**Road Widths**

Travellane	24
Roadway	40
Lane Count	2
Base	Two 2 1/2" Plant Mix Base Courses
Subbase	24" Crushed Stone

**Curves**

Station	Curve Data
---------	------------

**Grades**

Station	Grade (%)
---------	-----------

**Guardrails**

Station	Guardrail Type
---------	----------------

**Rumblestrips**

Station	Rumblestrip Type
---------	------------------

**Historic Projects**

Year	Project Description
2015	IM SURF(47)
1999	IM 093-193
1992	93-193 C3

**Maintenance Garage**

Location	District 7 - DMF Maintenance St. Johnsbury Garage
----------	---

**Speed Zone**

Station	Speed Limit
---------	-------------

**Functional Class**

Station	Functional Class
---------	------------------

**National Highway System**

Station	NHS - Interstate
---------	------------------

**Limited Access Highway**

Station	Full
---------	------

**Customer Service Level**

Station	Interstate Or Divided Highway
---------	-------------------------------

**Traffic Counters**

Station	Counter ID
---------	------------

**AADT**

Year	2021	2020	2019	2018	2017
Value	3108	2851	3364	6900	6900

**Crash Locations**

Year	2021	2020	2019	2018
Crash Data	HCL Section No. 447			

## STRUCTURE DESCRIPTIONS

Unknown 8:  
Unknown  
Structure No. 20031600D803161  
Structure Type: Unknown  
Features Intersected: TH 4 OVER I 93  
Maintenance/Ownership: State

Bridge 8-1N:  
Culvert - 1982  
Structure No. 3000938-1N03161  
Length: 6'  
Facility Carried: I93  
Structure Type: ACCOMPMPA  
Features Intersected: BROOK  
Maintenance/Ownership: State

<p><b>Historic Projects</b></p> <ul style="list-style-type: none"> <li>Unknown</li> <li>Retreatment</li> <li>Resurface</li> <li>Bituminous Mix</li> <li>Skiny Mix</li> <li>Bituminous Seal</li> </ul>	<p><b>Functional Class</b></p> <ul style="list-style-type: none"> <li>1 - Interstate System</li> <li>2 - Other Freeways and Expressways</li> <li>3 - Principal Arterial</li> <li>4 - Minor Arterial</li> <li>5 - Major Collector</li> <li>6 - Minor Collector</li> </ul>	<p><b>Curves</b></p> <ul style="list-style-type: none"> <li>Left</li> <li>Right</li> </ul>	<p><b>Grades</b></p> <ul style="list-style-type: none"> <li>grade up</li> <li>grade down</li> </ul>	<p><b>Traffic Counters</b></p> <ul style="list-style-type: none"> <li>Continuous (CTC)</li> <li>Weight-In-Motion (WIM)</li> <li>Short-Term, Scheduled</li> <li>Short-Term, Unscheduled</li> </ul>	<p><b>Crash Locations</b></p> <ul style="list-style-type: none"> <li>Fatal</li> <li>Injury</li> <li>Property Damage Only</li> <li>Unknown Crash Type</li> </ul> <p><b>High Crash Locations (HCL's)</b></p> <p>Sections (&amp; Intersections)</p> <p>HCL No. 201 - 300 (21 - 30)</p> <p>1 - 100 (1 - 10)</p> <p>101 - 200 (11 - 20)</p> <p>201 - 300 (31 - 40)</p> <p>301 - 400 (41 - 50)</p> <p>401 - 500 (51 - 60)</p> <p>501 - 600 (61 - 70)</p> <p>601 - 700 (71 - 80)</p> <p>701 - 800 (81 - 90)</p> <p>801 - 900 (91 - 100)</p>	<p><b>Mileage by Functional Class By Sheet</b></p> <p>93-1 1 - Interstate 2.104</p>	<p><b>Mileage by Town By Sheet</b></p> <p>ETE - I093-0000 2.104 of 11.104</p>	<p><b>DISTRICT</b></p> <p>7</p>	<p><b>TOWN</b></p> <p>ST. JOHNSBURY, WATERFORD</p>	<p><b>Date:</b> 10/02/22</p>	<p><b>ROUTE</b></p> <p>I-93</p> <p>ETE mileage: 9.0 to 11.104</p>
						<p><b>Page Total Mileage: 2.104 mi</b></p>		<p><b>Page Total Mileage: 2.104 mi</b></p>			

For More Information Contact - Vermont Agency of Transportation, Policy, Planning and Intermodal Development Division - Mapping Section, 219 North Main Street, Barre, VT 05641 Telephone: 802-828-2600.