

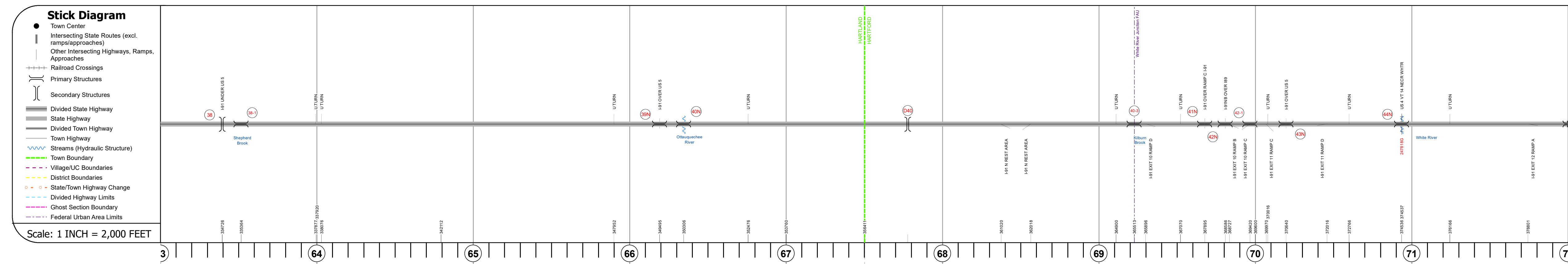
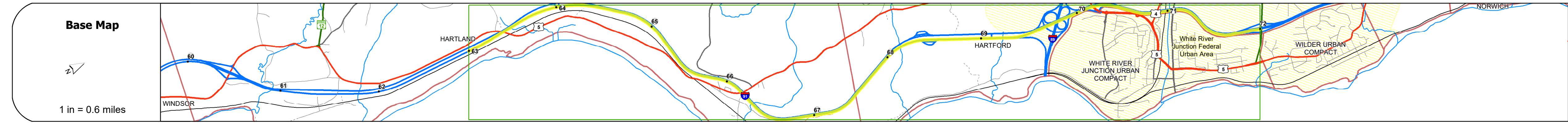
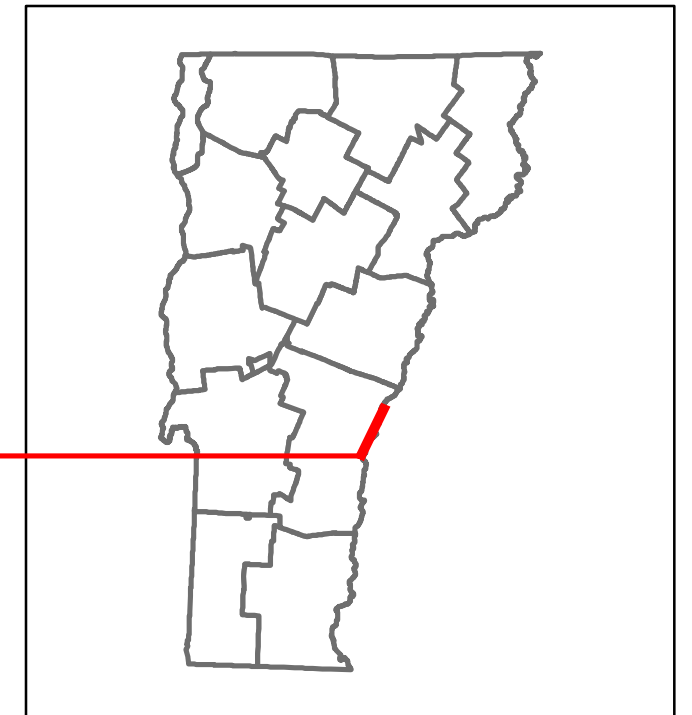


Route Log and Progress Chart

DRAFT

Please Note: Errors and Omissions May Exist.
Contact the VTrans Mapping Section with questions or concerns.

DISTRICT	TOWN	ROUTE
4	HARTFORD, HARTLAND	I-91



Road Widths	Travellane Roadway Lane Count Base Subbase
Curves	24 40 2 Two 2 1/2" Cr. Stone Base Courses 24" Crushed Rock
Grades	-3.6 +5 -4.7 +3.9 -3.3 +3.7 -5.9 +5
Guardrails	
Rumblestrips	
Historic Projects	2011: IM CULV(17) 1997: IM 091-132C 1984: IR 091-103 1985: IR 091-148 1992: IR 091-1200 1979: I 91-145 1966: I 91-1221 C2 1966: I 91-1221 C3 1994: IM IR 091-1200 1966: I 91-1221 C1S 1996: I 91-1251 1966: I 91-2121 STAGE 1 2007: IM 091-2159
Maintenance Garage	District 4 - DMF Maintenance Windsor Garage District 4 - DMF Maintenance White River Garage
Speed Zone	55
Functional Class	
National Highway System	NHS - Interstate
Limited Access Highway	Full
Customer Service Level	Interstate Or Divided Highway
Traffic Counters	Y076 Y077
AADT	2021: 9027, 7996, 10681 2020: 7996, 10681 2019: 19800 2018: 19200 2021: 9027, 5274, 3779, 14377, 7437, 8954, 6482 2020: 7996, 4671, 3347, 12734, 6587, 7931, 5741 2019: 10681, 6228, 4483, 16979, 8782, 10574, 7655 2018: 19800, 31000, 21000 2017: 19200, 30200, 20700
Crash Locations	(Incomplete) 2022 2021 2020 2019 2018

STRUCTURE DESCRIPTIONS

Unknown 38:
Unknown
Structure No. 200113006214092
Structure Type: Unknown
Features Intersected: I 91 UNDER US 5
Maintenance/Ownership: State

Bridge 38-1:
Culvert - 1966
Structure No. 30009138-114091
Length: 7'
Facility Carried: I 91
Structure Type: CGMPP
Features Intersected: BROOK
Maintenance/Ownership: State

Bridge 39N:
Stringer/multi-beam or girder - 1966
Structure No. 200091039N14082
Length: 173'
Height: 5.33'
Width: 3.0'
Under Clearance: 1.42'
Facility Carried: I 91 ML
Structure Type: 3 SPAN CONT GIRDER
Features Intersected: I 91 OVER US 5
Surface: Bituminous
Maintenance/Ownership: State

Bridge 40N:
Girder and floorbeam system - 1966
Structure No. 200091040N14082
Length: 318'
Height: 5.33'
Width: 3.0'
Under Clearance: 1.91 ML
Structure Type: 2 SP CONT WELDED GIR
Features Intersected: OTTAUQUECHEE RIVER
Surface: Bituminous
Maintenance/Ownership: State

Unknown D40:
Unknown
Structure No. 2011408040A14082
Structure Type: Unknown

Bridge 40-3:
Culvert - 1966
Structure No. 30009140-314081
Length: 10'
Facility Carried: I 91
Structure Type: CGMPP
Features Intersected: BROOK
Maintenance/Ownership: State

Bridge 41N:
Stringer/multi-beam or girder - 1965
Structure No. 200091041N14082
Length: 112'
Height: 5.33'
Width: 3.8'
Under Clearance: 1.33'
Facility Carried: I 91 ML
Structure Type: WELDED PLATE GIRDER
Features Intersected: I 91 OVER RAMP C I 91
Surface: Bituminous
Maintenance/Ownership: State

Bridge 42N:
Stringer/multi-beam or girder - 1965
Structure No. 200091042N14082
Length: 346'
Height: 5.33'
Width: 4.2'
Under Clearance: 1.75'
Facility Carried: I 91 ML
Structure Type: 4 SP CONT ROLLED BM
Features Intersected: I 91 NB OVER I 89
Maintenance/Ownership: State

Bridge 42-1:
Culvert - 1966
Structure No. 30009142-114081
Length: 7'
Facility Carried: I 91
Structure Type: CGMPP W CONC INVERT
Features Intersected: BROOK
Maintenance/Ownership: State

Bridge 43N:
Stringer/multi-beam or girder - 2015
Structure No. 200091043N14082
Length: 136'
Height: 5.33'
Width: 4.4'
Under Clearance: 1.25'
Facility Carried: I 91 ML
Structure Type: WELDED GIRDER
Features Intersected: I 91 OVER US 5
Surface: Concrete
Maintenance/Ownership: State
Height: 5.33'

Historic Projects <ul style="list-style-type: none"> Unknown Retreatment Resurface Bituminous Mix Skinny Mix Bituminous Seal 	Functional Class <ul style="list-style-type: none"> 1 - Interstate 2 - Other 3 - Principal Arterial 4 - Minor Arterial 5 - Major Collector 6 - Minor Collector 	Curves <ul style="list-style-type: none"> Left Right 	Grades <ul style="list-style-type: none"> grade up grade down 	Traffic Counters <ul style="list-style-type: none"> Continuous (CTC) Weight-In-Motion (WIM) Short-Term, Scheduled Short-Term, Unscheduled 	Crash Locations <ul style="list-style-type: none"> Fatal Injury Property Damage Only Unknown Crash Type 	Mileage by Functional Class By Sheet 91-2 1 - Interstate 2,774 91-1 1 - Interstate 6,226	Mileage by Town By Sheet ETE - I091-0000 9.0 of 177.432	DISTRICT 4	TOWN HARTFORD, HARTLAND	Date: 10/02/22	ROUTE I-91 ETE mileage: 63.0 to 72.0
Speed Zones 25 30 35 40 45 50 55 60 65						Page Total Mileage: 9.000 mi		Page Total Mileage: 9.0 mi			

For More Information Contact - Vermont Agency of Transportation, Policy, Planning and Intermodal Development Division - Mapping Section, 219 North Main Street, Barre, VT 05641 Telephone: 802-828-2600.