

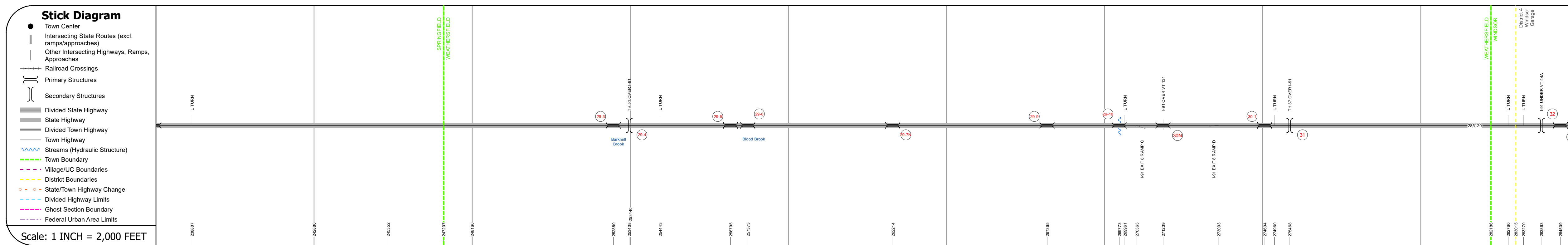
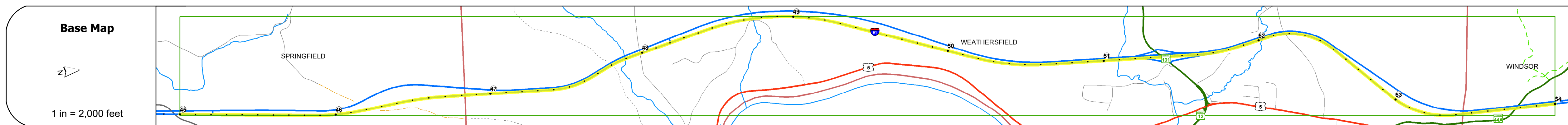
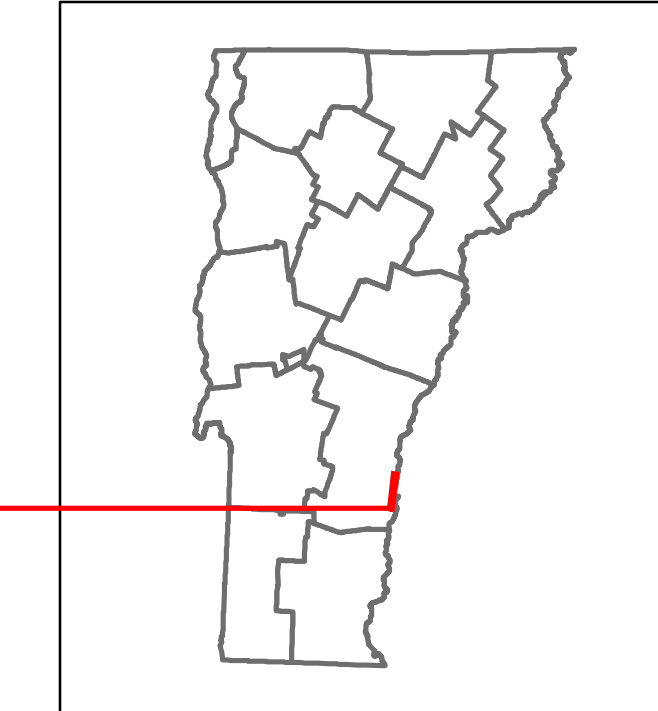


Route Log and Progress Chart

DRAFT

Please Note: Errors and Omissions May Exist.
Contact the VTrans Mapping Section with questions or concerns.

DISTRICT	TOWN	ROUTE
2, 4	WEATHERSFIELD, WINDSOR, SPRINGFIELD	I-91



Scale: 1 INCH = 2,000 FEET	5	46	47	48	49	50	51	52	53	5
----------------------------	---	----	----	----	----	----	----	----	----	---

Road Widths	Travellane	Roadway	Lane Count	Base	Subbase
-------------	------------	---------	------------	------	---------

Curves	Grades	Guardrails	Rumblestrips
--------	--------	------------	--------------

Historic Projects

Maintenance Garage

Speed Zone

Functional Class

National Highway System

Limited Access Highway

Customer Service Level

Traffic Counters

ADT

Crash Locations

Crash Locations

Crash Locations

Crash Locations

Crash Locations

Crash Locations

Crash Locations

Crash Locations

Crash Locations

Crash Locations

Crash Locations

Crash Locations

Crash Locations

Crash Locations

Crash Locations

Crash Locations

Crash Locations

Crash Locations

STRUCTURE DESCRIPTIONS

Bridge 29-3:
Culvert - 1965
Structure No. 30009129-314201
Length: 9'
Facility Carried: I91
Structure Type: CGMPP ALUM SLEEVE
Features Intersected: BROOK
Maintenance/Ownership: State

Unknown 29-4:
Unknown
Structure No. 201420D29414201
Structure Type: Unknown
Features Intersected: TH 51 OVER I 91
Maintenance/Ownership: State

Bridge 29-5:
Culvert - 1965
Structure No. 30009129-514201
Length: 6'
Facility Carried: I91
Structure Type: CGMPP
Features Intersected: BROOK
Maintenance/Ownership: State

Bridge 29-6:
Culvert - 1965
Structure No. 30009129-614201
Length: 9'
Facility Carried: I91
Structure Type: CGMPP
Features Intersected: BLOOD BROOK
Maintenance/Ownership: State

Bridge 29-7N:
Culvert - 1965
Structure No. 300091297N14201
Length: 8'
Facility Carried: I91
Structure Type: CGMPP W SLEEVE
Features Intersected: BROOK
Maintenance/Ownership: State

Bridge 29-8:
Culvert - 1965
Structure No. 30009129-914201
Length: 6'
Facility Carried: I91
Structure Type: ACGMPP
Features Intersected: CATTLEPASS
Maintenance/Ownership: State

Bridge 29-10:
Culvert - 1965
Structure No. 200091291014202
Length: 21'
Height: 5.33'
Facility Carried: I 91 ML
Structure Type: TWIN CELL RC BOX
Features Intersected: MILL BROOK
Maintenance/Ownership: State

Bridge 30N:
Stringer/multi-beam or girder - 1965
Structure No. 200091030N14202
Length: 219'
Height: 5.33'
Width: 3.0'
Under Clearance: 1.25'
Facility Carried: I 91 ML
Structure Type: 3 SP CONT ROLLED BM
Features Intersected: I 91 OVER VT 131
Surface: Bituminous
Maintenance/Ownership: State

Bridge 30-1:
Culvert - 1966
Structure No. 30009130-114201
Length: 8'
Facility Carried: I91
Structure Type: CGMPP
Features Intersected: BROOK
Maintenance/Ownership: State

Unknown 31:
Unknown
Structure No. 201420D3114201
Structure Type: Unknown
Features Intersected: TH 37 OVER I 91
Maintenance/Ownership: State

Unknown 32:
Unknown
Structure No. 2014230D3214231
Structure Type: Unknown
Features Intersected: I 91 UNDER VT 44A
Maintenance/Ownership: State

Bridge 32-1:
Culvert - 1966
Structure No. 30009132-114231
Length: 6'
Facility Carried: I91
Structure Type: CGMPP
Features Intersected: BROOK
Maintenance/Ownership: State

Historic Projects	Functional Class	Curves	Grades	Traffic Counters	Crash Locations	Mileage by Functional Class By Sheet	Mileage by Town By Sheet	DISTRICT	TOWN	Date: 10/02/22	ROUTE
Unknown Retreatment Resurface Bituminous Mix Skinny Mix Bituminous Seal	1 - Interstate System 2 - Other Freeways and Expressways 3 - Principal Arterial 4 - Minor Arterial 5 - Major Collector 6 - Minor Collector	Left Right	grade up grade down	Continuous (CTC) Weigh-In-Motion (WIM) Short-Term, Scheduled Short-Term, Unscheduled	Fatal Injury Property Damage Only Unknown Crash Type	91-1 1 - Interstate 9.000	ETE - I091-0000 9.0 of 177.432	2, 4	WEATHERSFIELD, WINDSOR, SPRINGFIELD	6 of 20 TWN mileage: 45.0 to 54.0	I-91 ETE mileage: 45.0 to 54.0
Indicated plans available - http://vtransmap01.aot.state.vt.us/p/dcr/DWebstor/	Speed Zones 25 30 35 40 45 50 55 60 65	Road Widths		ADT (AADT)	High Crash Locations (HCL's) Sections (& Intersections) 1 - 100 (1 - 10) 101 - 200 (11 - 20) 201 - 300 (21 - 30) 301 - 400 (31 - 40) 401 - 800 (41 - 113)	Page Total Mileage: 9.000 mi	Page Total Mileage: 9.0 mi				