

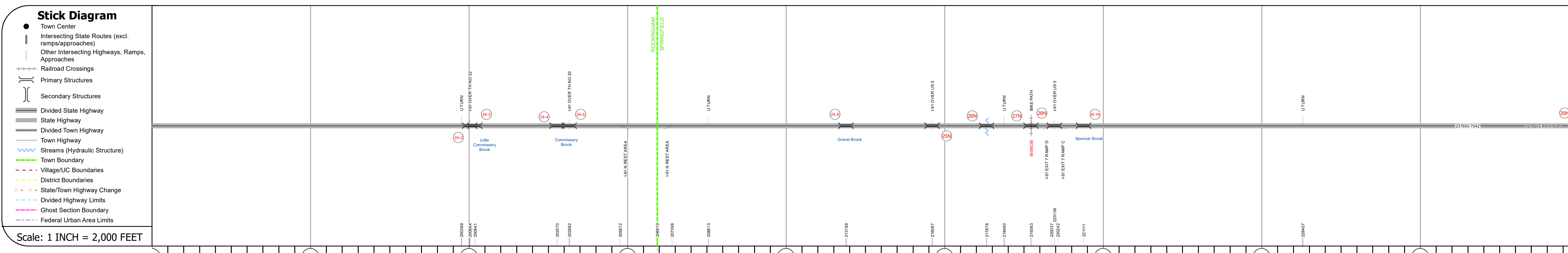
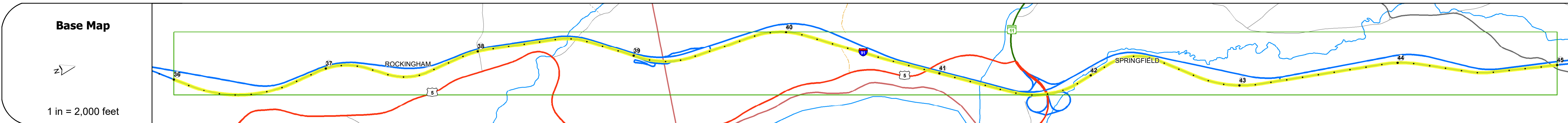
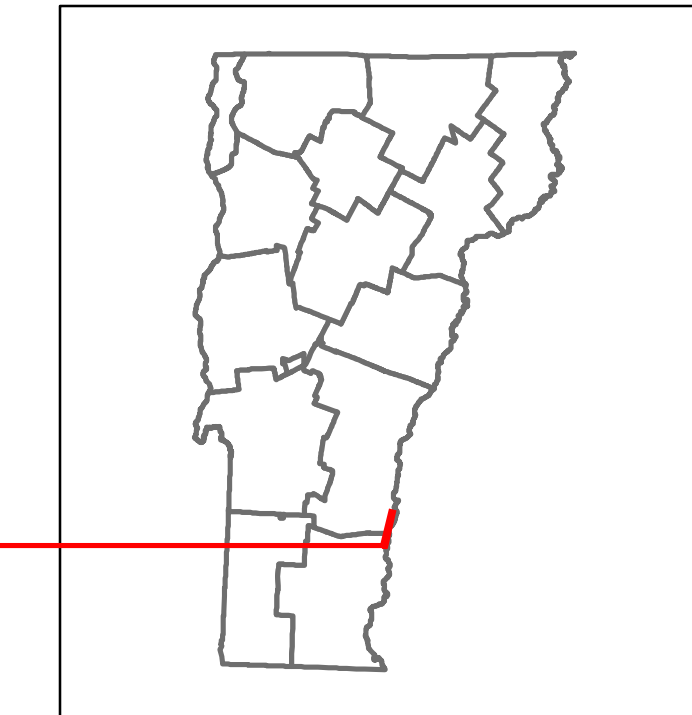


# Route Log and Progress Chart

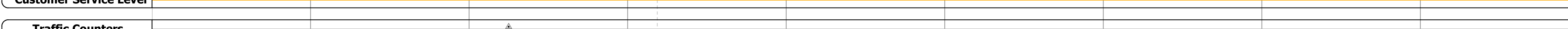






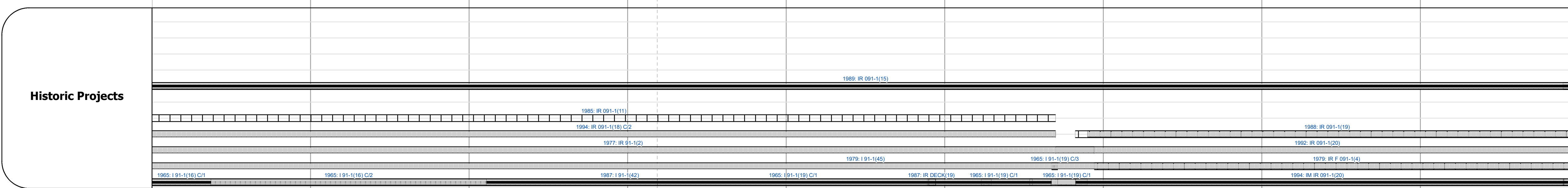
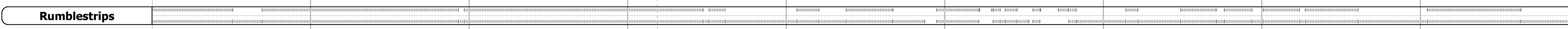


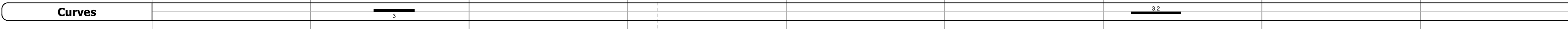
**DRAFT**

Please Note: Errors and Omissions May Exist.  
Contact the VTrans Mapping Section with questions or concerns.

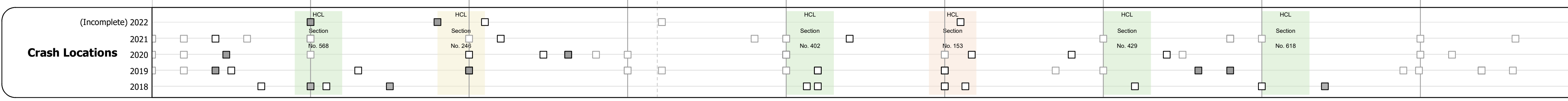
DISTRICT	TOWN	ROUTE
2	ROCKINGHAM, SPRINGFIELD	I-91



Station	Travellane	Roadway	Lane Count	Base	Subbase
36					
37					
38					
39					
40			2	Two 2 1/2" Cr. Stone Base Courses	2 1/2" Crushed Rock
41					
42					
43					
44					



Year	Station 36-37	Station 37-38	Station 38-39	Station 39-40	Station 40-41	Station 41-42	Station 42-43	Station 43-44
2021			5611			7082		5495
2020			4970			6273		4867
2019			6626			8364		6489
2018			15000					13000
2017			14800					12900



### STRUCTURE DESCRIPTIONS

<p><b>Bridge 24-2:</b> Frame - 1965 Structure No. 20009124-213142 Length: 21' Height: 5.33' Width: 3.8' Under Clearance: 1.08' Facility Carried: I 91 ML Structure Type: RC BOX Features Intersected: I 91 OVER TH NO 22 Maintenance/Ownership: State</p>	<p><b>Bridge 20N:</b> Stringer/multi-beam or girder - 1965 Structure No. 200091029N14182 Length: 123' Width: 3.8' Under Clearance: 1.25' Facility Carried: I 91 ML Structure Type: 3 SP CONT ROLLED BM Features Intersected: I 91 OVER TH NO 3 Surface: Bituminous Maintenance/Ownership: State</p>
<p><b>Bridge 24-3:</b> Culvert - 1965 Structure No. 30009124-313141 Length: 6' Facility Carried: I 91 Structure Type: CGMPP Features Intersected: BROOK Maintenance/Ownership: State</p>	
<p><b>Bridge 24-4:</b> Culvert - 1965 Structure No. 30009124-413141 Length: 8' Facility Carried: I 91 Structure Type: CGMPP Features Intersected: BROOK Maintenance/Ownership: State</p>	
<p><b>Bridge 24-5:</b> Frame - 1965 Structure No. 20009124-513142 Length: 21' Height: 5.33' Width: 3.8' Under Clearance: 1.08' Facility Carried: I 91 ML Structure Type: RC BOX Features Intersected: I 91 OVER TH NO 20 Maintenance/Ownership: State</p>	
<p><b>Bridge 24-9:</b> Culvert - 1965 Structure No. 30009124-914181 Length: 7' Facility Carried: I 91 Structure Type: CGMPP Features Intersected: BROOK Maintenance/Ownership: State</p>	
<p><b>Bridge 25N:</b> Stringer/multi-beam or girder - 1965 Structure No. 200091025N14182 Length: 231' Width: 3.0' Under Clearance: 1.42' Facility Carried: I 91 ML Structure Type: 3 SP CONT ROLLED BM Features Intersected: I 91 OVER US 5 Surface: Bituminous Maintenance/Ownership: State</p>	
<p><b>Bridge 26N:</b> Stringer/multi-beam or girder - 1965 Structure No. 200091026N14182 Length: 316' Height: 5.33' Width: 3.0' Facility Carried: I 91 ML Structure Type: 3 SP CONT WLD GIRDER Features Intersected: BLACK RIVER Surface: Bituminous Maintenance/Ownership: State</p>	
<p><b>Bridge 27N:</b> Stringer/multi-beam or girder - 1965 Structure No. 200091027N14182 Length: 74' Height: 5.33' Width: 3.8' Facility Carried: I 91 ML Structure Type: ROLLED BEAM Features Intersected: BIKE PATH Surface: Bituminous Maintenance/Ownership: State</p>	
<p><b>Bridge 28N:</b> Stringer/multi-beam or girder - 1965 Structure No. 200091028N14182 Length: 202' Height: 5.33' Width: 4.2' Under Clearance: 1.25' Facility Carried: I 91 ML Structure Type: 4 SPAN ROLLED BEAM Features Intersected: I 91 OVER US 5 Surface: Bituminous Maintenance/Ownership: State</p>	
<p><b>Bridge 28-1N:</b> Culvert - 1965 Structure No. 300091281N14181 Length: 13' Facility Carried: I 91 Structure Type: RC BOX Features Intersected: SPENCER BROOK Maintenance/Ownership: State Height: 5.33'</p>	

<p><b>Historic Projects</b></p> <ul style="list-style-type: none"> <li>Unknown</li> <li>Bituminous Concrete</li> <li>Retreatment</li> <li>Resurface</li> <li>Bituminous Mix</li> <li>Skinny Mix</li> <li>Bituminous Seal</li> </ul>	<p><b>Functional Class</b></p> <ul style="list-style-type: none"> <li>1 - Interstate System</li> <li>2 - Other Freeways and Expressways</li> <li>3 - Principal Arterial</li> <li>4 - Minor Arterial</li> <li>5 - Major Collector</li> <li>6 - Minor Collector</li> </ul>	<p><b>Curves</b></p> <ul style="list-style-type: none"> <li>Left (degrees)</li> <li>Right (degrees)</li> </ul>	<p><b>Grades</b></p> <ul style="list-style-type: none"> <li>Special grade up</li> <li>Special grade down</li> </ul>	<p><b>Traffic Counters</b></p> <ul style="list-style-type: none"> <li>Continuous (CTC)</li> <li>Weight-In-Motion (WIM)</li> <li>Short-Term, Scheduled</li> <li>Short-Term, Unscheduled</li> </ul>	<p><b>Crash Locations</b></p> <ul style="list-style-type: none"> <li>Fatal</li> <li>Injury</li> <li>Property Damage Only</li> <li>Unknown Crash Type</li> </ul> <p><b>High Crash Locations (HCL's)</b></p> <ul style="list-style-type: none"> <li>HCL No. 1 - 100 (1 - 10)</li> <li>HCL No. 201 - 300 (21 - 30)</li> <li>HCL No. 301 - 400 (31 - 40)</li> <li>HCL No. 401 - 800 (41 - 113)</li> </ul>	<p><b>Mileage by Functional Class By Sheet</b></p> <p>91-1 1 - Interstate 9.000</p>	<p><b>Mileage by Town By Sheet</b></p> <p>ETE - I091-0000 9.0 of 177.432</p>	<p><b>DISTRICT</b></p> <p>2</p>	<p><b>TOWN</b></p> <p>ROCKINGHAM, SPRINGFIELD</p>	<p><b>Date:</b> 10/02/22</p>	<p><b>ROUTE</b></p> <p>I-91</p> <p>ETE mileage: 36.0 to 45.0</p>
-------------------------------------------------------------------------------------------------------------------------------------------------------------------------------------------------------------------------------------	--------------------------------------------------------------------------------------------------------------------------------------------------------------------------------------------------------------------------------------------------------------------------	----------------------------------------------------------------------------------------------------------------	---------------------------------------------------------------------------------------------------------------------	---------------------------------------------------------------------------------------------------------------------------------------------------------------------------------------------------	-------------------------------------------------------------------------------------------------------------------------------------------------------------------------------------------------------------------------------------------------------------------------------------------------------------------------------------------------------------------------------------------------------	-------------------------------------------------------------------------------------	------------------------------------------------------------------------------	---------------------------------	---------------------------------------------------	------------------------------	------------------------------------------------------------------