

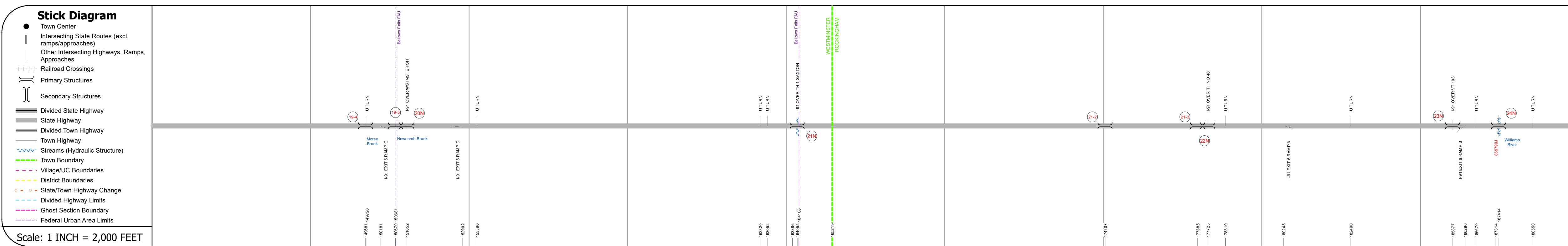
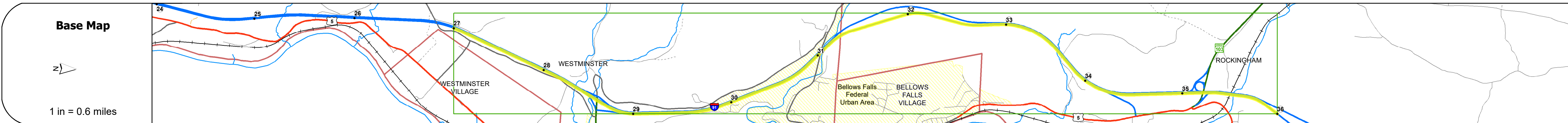
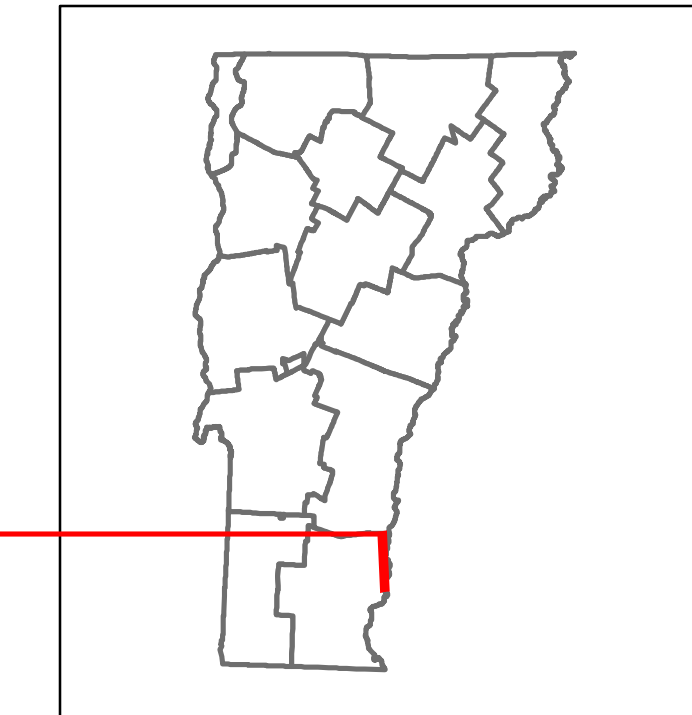


Route Log and Progress Chart

DRAFT

Please Note: Errors and Omissions May Exist.
Contact the VTrans Mapping Section with questions or concerns.

DISTRICT	TOWN	ROUTE
2	WESTMINSTER, ROCKINGHAM	I-91



Road Widths	Travellane	Roadway	Lane Count	Base	Subbase

Curves	Grades	Guardrails	Rumblestrips

Grades
+2.6
+3.2
-3.3
-4
-3.2
+2.5
+4.6
+2.7
+5
-3.7
-5
+4
-5
+5

Guardrails

Rumblestrips

Historic Projects
<p>2005: IM 091-1(41)</p> <p>1991: IR DECK(28)</p> <p>1983: IR 091-1(13)</p> <p>1989: IR 091-1(12)</p> <p>2011: IM 091-1(92)</p> <p>2001: IM 091-1(38)</p> <p>2010: IM 091-1(38)</p> <p>1994: IR 091-1(118) C1</p> <p>1994: IR 091-1(118) C2</p> <p>1983: Unknown</p> <p>1977: IR 91-1(2)</p> <p>1979: IR 91-1(45)</p> <p>1963: IR 91-1(12) C1</p> <p>1963: IR 91-1(17) C2</p> <p>1963: IR 91-1(15) C1</p> <p>1963: IR 91-1(15) C2</p> <p>1963: IR 91-1(15) C3</p> <p>1963: IR 91-1(15) C4</p> <p>1963: IR 91-1(15) C5</p> <p>1965: IR 91-1(16) C1</p>

Maintenance Garage
District 2 - DMF Maintenance Rockingham Garage

Speed Zone

Functional Class
1

National Highway System
NHS - Interstate

Limited Access Highway
Full

Customer Service Level
Interstate Or Divided Highway

Traffic Counters

ADT	2021	2020	2019	2018	2017
5072	4728	6204	11600	12000	
4086	3819	4825			
6266	5151	6722	13200	13100	
4553	4033	5377	15000	14800	
5611	4970	6626			

Crash Locations
<p>(Incomplete) 2022</p> <p>2021</p> <p>2020</p> <p>2019</p> <p>2018</p>

STRUCTURE DESCRIPTIONS

- Bridge 19-4:**
Culvert - 1963
Structure No. 30009119-413201
Length: 12'
Facility Carried: I91
Structure Type: RC BOX
Features Intersected: BROOK
Maintenance/Ownership: State
- Bridge 19-5:**
Culvert - 1963
Structure No. 30009119-513201
Length: 10'
Facility Carried: I91
Structure Type: RC BOX
Features Intersected: BROOK
Maintenance/Ownership: State
- Bridge 20N:**
Stringer/multi-beam or girder - 1963
Structure No. 200091020N13202
Length: 153'
Height: 5.33'
Width: 3.0'
Under Clearance: 1.58'
Facility Carried: I 91 ML
Structure Type: 3 SPAN ROLLED BEAM
Features Intersected: I 91 OVER WSTMSTER SH
Surface: Bituminous
Maintenance/Ownership: State
- Bridge 21N:**
Stringer/multi-beam or girder - 1963
Structure No. 200091021N13202
Length: 534'
Height: 5.33'
Width: 3.0'
Under Clearance: 1.82'
Facility Carried: I 91 ML
Structure Type: 7 SPAN ROLLED BEAM
Features Intersected: I 91 OVER TH 1 SAXTON
Surface: Bituminous
Maintenance/Ownership: State
- Bridge 21-2:**
Culvert - 1963
Structure No. 30009121-213141
Length: 7'
Facility Carried: I91
Structure Type: RC BOX
Features Intersected: WATER MAIN SLEEVE
Maintenance/Ownership: State
- Bridge 21-3:**
Culvert - 2001
Structure No. 30009121-313141
Length: 10'
Facility Carried: I91
Structure Type: SEGMENTAL RC BOX
Features Intersected: WEBB BROOK
Maintenance/Ownership: State
- Bridge 22N:**
Stringer/multi-beam or girder - 1963
Structure No. 200091022N13142
Length: 132'
Height: 5.33'
Width: 3.8'
Under Clearance: 1.5'
Facility Carried: I 91 ML
Structure Type: 3 SPAN ROLLED BEAM
Features Intersected: I 91 OVER TH NO 46
Surface: Bituminous
Maintenance/Ownership: State
- Bridge 23N:**
Stringer/multi-beam or girder - 1963
Structure No. 200091023N13142
Length: 167'
Height: 5.33'
Width: 3.0'
Under Clearance: 1.42'
Facility Carried: I 91 ML
Structure Type: 3 SPAN ROLLED BEAM
Features Intersected: I 91 OVER VT 103
Surface: Bituminous
Maintenance/Ownership: State
- Bridge 24N:**
Stringer/multi-beam or girder - 2019
Structure No. 200091024N13142
Length: 863'
Height: 5.33'
Width: 3.8'
Under Clearance: 1.0'
Facility Carried: I 91 ML
Structure Type: 4 SPAN CONC GIRDER
Features Intersected: I 91 OVER GM RR WLMRS
Surface: Bituminous
Maintenance/Ownership: State

Historic Projects <ul style="list-style-type: none"> Unknown Retreatment Resurface Bituminous Mix Skippy Mix Bituminous Seal 	Functional Class <ul style="list-style-type: none"> 1 - Interstate System 2 - Other Freeways and Expressways 3 - Principal Arterial 4 - Minor Arterial 5 - Major Collector 6 - Minor Collector 	Curves <ul style="list-style-type: none"> Left Right 	Grades <ul style="list-style-type: none"> grade up grade down 	Traffic Counters <ul style="list-style-type: none"> Continuous (CTC) Weigh-In-Motion (WIM) Short-Term, Scheduled Short-Term, Unscheduled 	Crash Locations <ul style="list-style-type: none"> Fatal Injury Property Damage Only Unknown Crash Type 	Mileage by Functional Class By Sheet 91-1 1 - Interstate 9.000	Mileage by Town By Sheet ETE - I091-0000 9.0 of 177.432	DISTRICT 2	TOWN WESTMINSTER, ROCKINGHAM	Date: 10/02/22	ROUTE I-91 ETE mileage: 27.0 to 36.0
Speed Zones 25 30 35 40 45 50 55 60 65						Page Total Mileage: 9.000 mi		Page Total Mileage: 9.0 mi		4 of 20 TWN mileage: 27.0 to 36.0	

For More Information Contact - Vermont Agency of Transportation, Policy, Planning and Intermodal Development Division - Mapping Section, 219 North Main Street, Barre, VT 05641 Telephone: 802-828-2600.