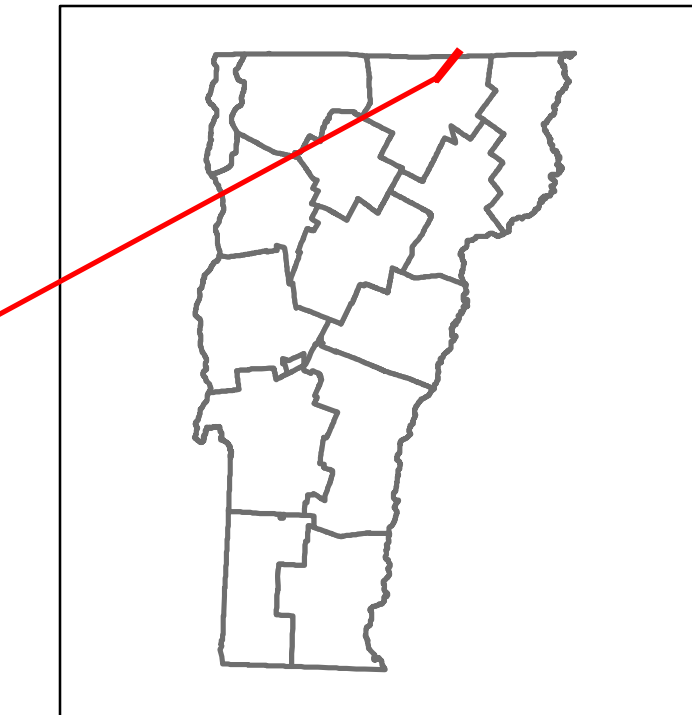


DISTRICT	TOWN	ROUTE
9	DERBY	I-91

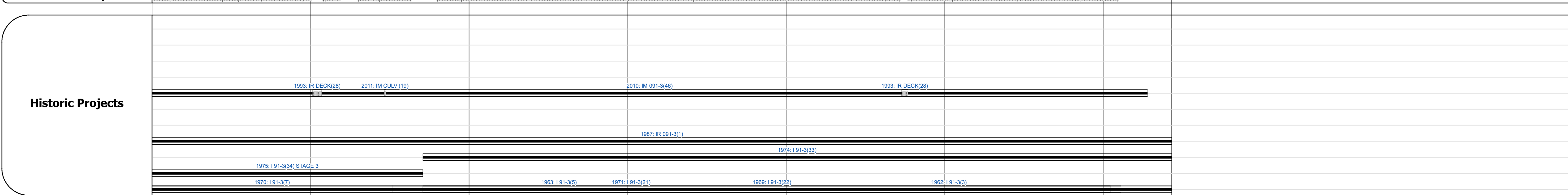


Travellane	Roadway	Lane Count	Base	Subbase
	Two 2 1/2" Plant Mix Base Courses			
	24" Crushed Rock			
	Two 2 1/2" Plant Mix Base Courses			

Curves	Grades
5.3	+3, -3.6, -4.4, -3.6, +4.8, +4.6

Guardrails
Standard guardrail symbols along the route.

Rumblestrips
Standard rumblestrip symbols along the route.



Maintenance Garage
District 9 - DMF Maintenance Derby Garage

Speed Zone
40 mph zone indicated.

Functional Class
Interstate


National Highway System
NHS - Interstate

Limited Access Highway
Full

Customer Service Level
Interstate Or Divided Highway

Traffic Counters
P213

Year	Station 172	Station 173	Station 174	Station 175	Station 176	Station 177
2021	2438	566			1025	819, 882
2020	2159	692			1047	725, 781
2019	2879	923			1590	966, 1041
2018	5700				3200	2700
2017	5300				3200	2700



STRUCTURE DESCRIPTIONS

- Bridge 110N:** Stringer/multi-beam or girder - 1970
Structure No. 200091110N10072
Length: 303'
Height: 5.33'
Width: 3.8'
Facility Carried: I 91 ML
Structure Type: 3 SPAN CONT GIRDER
Features Intersected: GLYDE RIVER
Surface: Bituminous
Maintenance/Ownership: State
- Unknown 111:** Unknown
Structure No. 200034017810072
Structure Type: Unknown
Features Intersected: I 91 UNDER US 5
Maintenance/Ownership: State
- Bridge 111-1:** Culvert - 1963
Structure No. 300091111110071
Length: 7'
Facility Carried: I91
Structure Type: CGMPP ALUM SLEEVED
Features Intersected: BROOK
Maintenance/Ownership: State
- Unknown 112:** Unknown
Structure No. 200319004A10072
Structure Type: Unknown
Features Intersected: TH 3 OVER I 91
Maintenance/Ownership: State
- Bridge 112-2:** Culvert - 1962
Structure No. 300091112210071
Length: 8'
Facility Carried: I91
Structure Type: CGMPP
Features Intersected: BROOK
Maintenance/Ownership: State
- Bridge 113N:** Stringer/multi-beam or girder - 1962
Structure No. 200091113N10072
Length: 214'
Height: 5.33'
Width: 4.2'
Under Clearance: 1.33'
Facility Carried: I 91 ML
Structure Type: 3 SPAN ROLLED BEAM
Features Intersected: I 91 OVER US 5
Surface: Bituminous
Maintenance/Ownership: State
- Bridge 113-1N:** Culvert - 1962
Structure No. 300091113N10071
Length: 7'
Facility Carried: I91
Structure Type: CGMPP
Features Intersected: BROOK
Maintenance/Ownership: State
- Unknown 114:** Unknown
Structure No. 200318000110072
Structure Type: Unknown
Features Intersected: I 91 UNDER ALT US 5
Maintenance/Ownership: State

Historic Projects <ul style="list-style-type: none"> Unknown Retreatment Resurface Bituminous Mix Skinny Mix Bituminous Seal 	Functional Class <ul style="list-style-type: none"> 1 - Interstate 2 - Other 3 - Principal Arterial 4 - Minor Arterial 5 - Major Collector 6 - Minor Collector 	Curves <ul style="list-style-type: none"> Left Right 	Grades <ul style="list-style-type: none"> grade up grade down 	Traffic Counters <ul style="list-style-type: none"> Continuous (CTC) Weight-In-Motion (WIM) Short-Term, Scheduled Short-Term, Unscheduled 	Crash Locations <ul style="list-style-type: none"> Fatal Injury Property Damage Only Unknown Crash Type 	Mileage by Functional Class By Sheet 91-3 1 - Interstate 6.432	Mileage by Town By Sheet ETE - I091-0000 6.432 of 177.432	DISTRICT 9	TOWN DERBY	Date: 10/02/22	ROUTE I-91 ETE mileage: 171.0 to 177.432
Speed Zones 25 30 35 40 45 50 55 60 65						Page Total Mileage: 6.432 mi		Page Total Mileage: 6.432 mi		20 of 20 TWN mileage: 171.0 to 177.432	