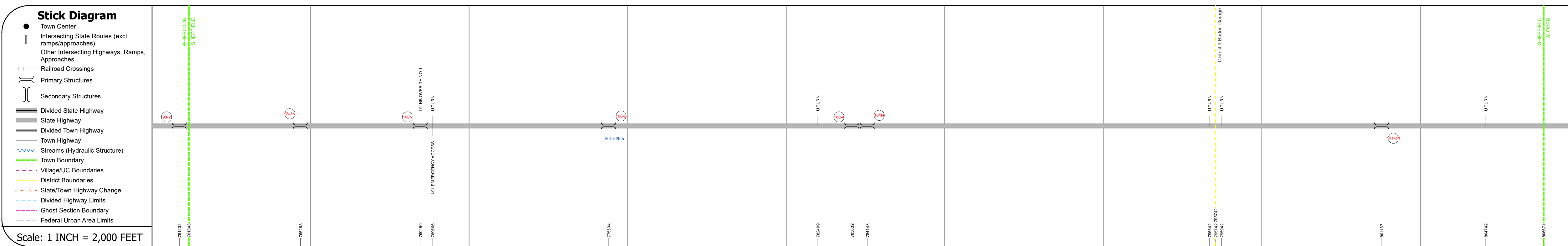
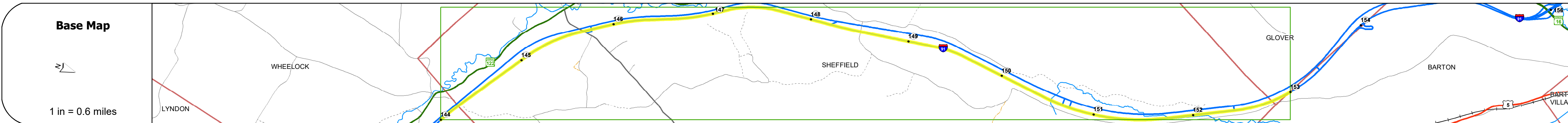
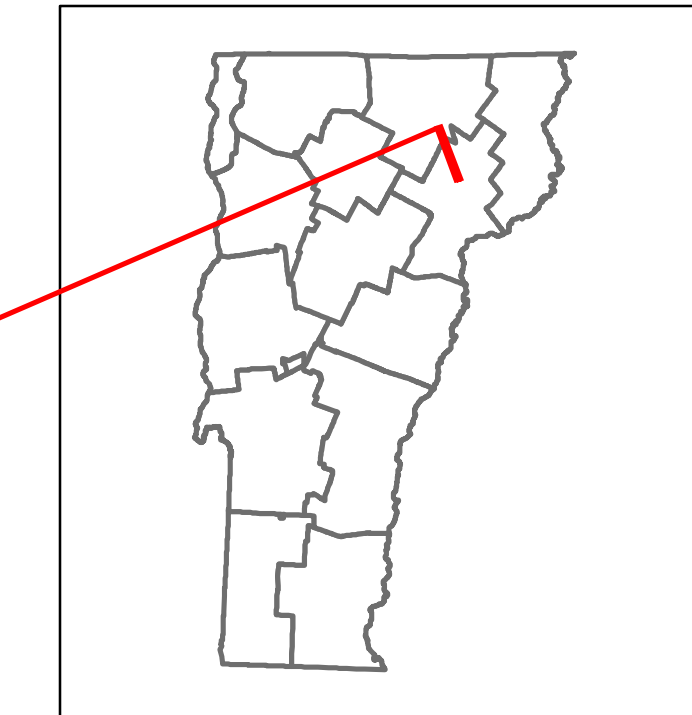


Please Note: Errors and Omissions May Exist.  
Contact the VTrans Mapping Section with questions or concerns.

| DISTRICT | TOWN                                | ROUTE |
|----------|-------------------------------------|-------|
| 9, 7     | SHEFFIELD, WHEELOCK, BARTON, GLOVER | I-91  |



| Road Widths | Travellane | Roadway | Lane Count | Base | Subbase |
|-------------|------------|---------|------------|------|---------|
|             |            |         |            |      |         |

| Curves | Grades |
|--------|--------|
|        |        |

| Guardrails |
|------------|
|            |

| Rumblestrips |
|--------------|
|              |

| Historic Projects        |
|--------------------------|
| 2011: IM SURF(22)        |
| 2012: IM MEMB(29)        |
| 2002: IM 991-3(10)       |
| 1989: R( 091-34)         |
| 1979: I 91-3(38) STAGE 3 |
| 1972: I 91-3(18) STAGE 2 |
| 1973: I 91-3(10) C3      |
| 1973: I 91-3(10) C4      |
| 1973: I 91-3(10) C5      |

| Maintenance Garage                         |
|--|
| District 7 - DMF Maintenance Lyndon Garage |
| District 9 - DMF Maintenance Barton Garage |

| Speed Zone |
|------------|
|            |

| Functional Class |
|------------------|
| 1 - Interstate   |

| National Highway System |
|-------------------------|
| NHS - Interstate        |

| Limited Access Highway |
|------------------------|
| Full                   |

| Customer Service Level        |
|-------------------------------|
| Interstate Or Divided Highway |

| Traffic Counters |
|------------------|
| 2021: 1951       |
| 2020: 1728       |
| 2019: 2662       |
| 2018: 4800       |
| 2017: 4900       |

| Crash Locations   |
|-------------------|
| (Incomplete) 2022 |
| 2021              |
| 2020              |
| 2019              |
| 2018              |

## STRUCTURE DESCRIPTIONS

**Bridge 98-2:**  
Culvert - 1973  
Structure No. 30009198-203171  
Length: 7'  
Facility Carried: I91  
Structure Type: CGMPP  
Features Intersected: BROOK  
Maintenance/Ownership: State

**Bridge 98-3N:**  
Culvert - 1973  
Structure No. 300091983N03121  
Length: 6'  
Facility Carried: I91  
Structure Type: CGMPP  
Features Intersected: BROOK  
Maintenance/Ownership: State

**Bridge 100N:**  
Stringer/multi-beam or girder - 1972  
Structure No. 200091100N03122  
Length: 145'  
Height: 5.33'  
Width: 3.9'  
Under Clearance: 1.17'  
Facility Carried: I 91 ML  
Structure Type: 3 SP CONT ROLLED BM  
Features Intersected: I 91NB OVER TH NO 1  
Surface: Bituminous  
Maintenance/Ownership: State

**Bridge 100-2:**  
Culvert - 1973  
Structure No. 300091100203121  
Length: 7'  
Facility Carried: I91  
Structure Type: CGMPP  
Features Intersected: BROOK  
Maintenance/Ownership: State

**Bridge 100-4:**  
Culvert - 1973  
Structure No. 300091100403121  
Length: 7'  
Facility Carried: I91  
Structure Type: CGMPP  
Features Intersected: BROOK  
Maintenance/Ownership: State

**Bridge 101N:**  
Culvert - 1973  
Structure No. 300091101N03121  
Length: 18'  
Under Clearance: 1.33'  
Facility Carried: I91  
Structure Type: CGMPP  
Features Intersected: TH-12 UNDER I-91  
Maintenance/Ownership: State

**Unknown 101-2N:**  
Unknown  
Structure No. 300091H12N03121  
Structure Type: Unknown  
Features Intersected: BROOK  
Maintenance/Ownership: State

|  |  |  |   |  |   |  |   |                         |  |                       |   |
|--|--|--|---|--|---|--|---|-------------------------|--|-----------------------|---|
| <b>Historic Projects</b><br><ul style="list-style-type: none"> <li>Unknown</li> <li>Retreatment</li> <li>Resurface</li> <li>Bituminous Mix</li> <li>Skinny Mix</li> <li>Bituminous Seal</li> </ul> | <b>Functional Class</b><br><ul style="list-style-type: none"> <li>1 - Interstate System</li> <li>2 - Other Freeways and Expressways</li> <li>3 - Principal Arterial</li> <li>4 - Minor Arterial</li> <li>5 - Major Collector</li> <li>6 - Minor Collector</li> </ul> | <b>Curves</b><br><ul style="list-style-type: none"> <li>Left (degrees)</li> <li>Right (degrees)</li> </ul> | <b>Grades</b><br><ul style="list-style-type: none"> <li>Special grade up</li> <li>Special grade down</li> </ul> | <b>Traffic Counters</b><br><ul style="list-style-type: none"> <li>Continuous (CTC)</li> <li>Weigh-In-Motion (WIM)</li> <li>Short-Term, Scheduled</li> <li>Short-Term, Unscheduled</li> </ul> | <b>Crash Locations</b><br><ul style="list-style-type: none"> <li>Fatal</li> <li>Injury</li> <li>Property Damage Only</li> <li>Unknown Crash Type</li> </ul> | <b>Mileage by Functional Class By Sheet</b><br>91-3 1 - Interstate 9.000 | <b>Mileage by Town By Sheet</b><br>ETE - I091-0000 9.0 of 177.432 | <b>DISTRICT</b><br>9, 7 | <b>TOWN</b><br>SHEFFIELD, WHEELOCK, BARTON, GLOVER | <b>Date:</b> 10/02/22 | <b>ROUTE</b><br>I-91<br>ETE mileage: 144.0 to 153.0 |
|--|--|--|---|--|---|--|---|-------------------------|--|-----------------------|---|