

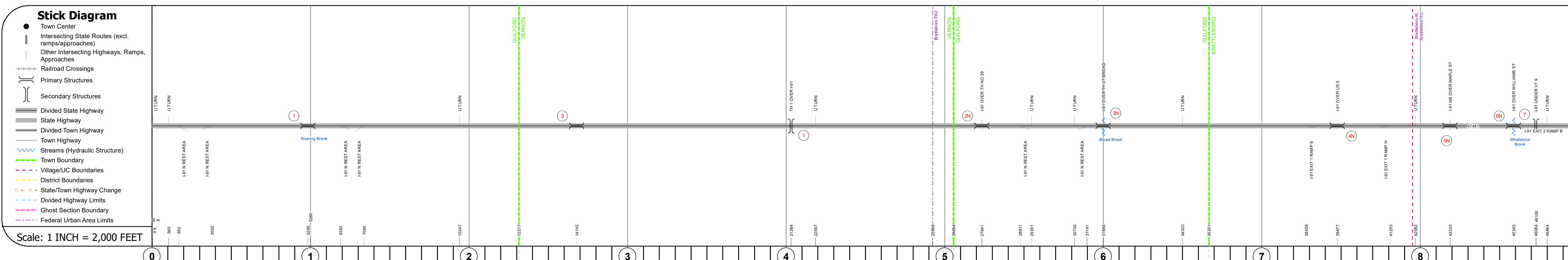
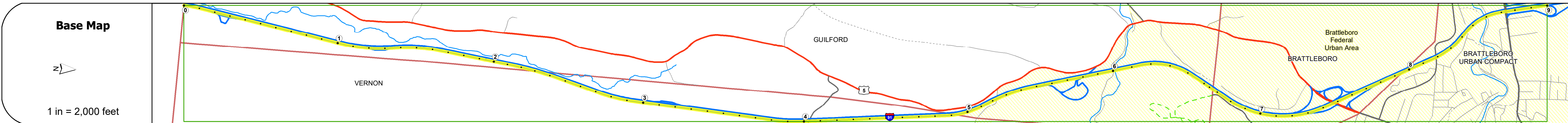
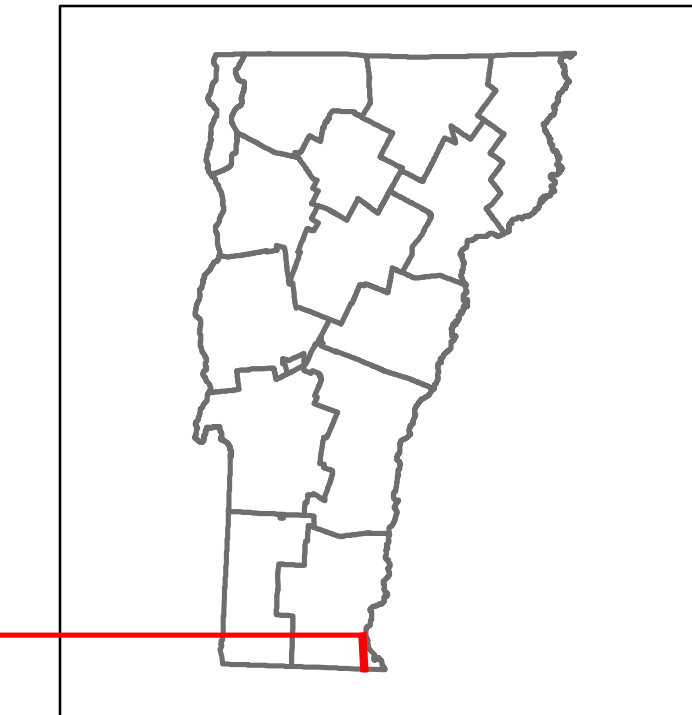


Route Log and Progress Chart

DRAFT

Please Note: Errors and Omissions May Exist.
Contact the VTrans Mapping Section with questions or concerns.

DISTRICT	TOWN	ROUTE
2	VERNON, BRATTLEBORO, GUILFORD	I-91



Road Widths	Travellane	24
Roadway	40	
Lane Count	2	
Base	Two 4' Cr. Stone Base Courses	
Subbase	21" Crushed Rock	

Curves	
--------	--

Grades	+4	+2.7	+2.3	-5	-2.5	-5	+2.8	+5	-5	-3	+4.4	+3.5
--------	----	------	------	----	------	----	------	----	----	----	------	------

Guardrails	
------------	--

Rumblestrips	
--------------	--

Historic Projects	1989: IR 091-1(15)	2011: IM 091-1(33)	2004: IM 091-1(36)	2004: ST 091-1(52)
	2018: IM SURF(60)			
	1984: IR 091-1(9)			
	1970: I 91-1(37)			
	1958: IN 91-1(4)	1975: I 91-1(44)	1958: I 91-1(5)	1975: I 91-1(42)
			1959: I 91-1(8)	1970: IR 91-1(3)
				1970: IR 91-1(3)
				1970: IR 91-1(3)
				1950: I 91-1(2)

Maintenance Garage	District 2 - DMF Maintenance Dummerston Garage
--------------------	--

Speed Zone	
------------	--

Functional Class	1
------------------	---

National Highway System	NHS - Interstate
-------------------------	------------------

Limited Access Highway	Full
------------------------	------

Customer Service Level	Interstate Or Divided Highway
------------------------	-------------------------------

Traffic Counters	
------------------	--

AADT	2021	7750	7750	5732	8836	72
	2020	6373	6373	5077	7826	63
	2019	8426	8426	6769	10434	65
	2018		18300		19400	
	2017		18200		19200	

Crash Locations	(Incomplete) 2022					
	2021					
	2020					
	2019					
	2018					

STRUCTURE DESCRIPTIONS

Bridge 1:
Culvert - 1958
Structure No. 30009100-113071
Length: 6'
Facility Carried: I91
Structure Type: SEGMENTAL RC PIPE
Features Intersected: BROOK
Maintenance/Ownership: State

Bridge 3:
Culvert - 1958
Structure No. 30009100-313181
Length: 6'
Facility Carried: I91
Structure Type: SEGMENTAL RC PIPE
Features Intersected: BROOK
Maintenance/Ownership: State

Unknown 1:
Unknown
Structure No. 20131800D113181
Structure Type: Unknown
Features Intersected: TH 1 OVER I 91
Maintenance/Ownership: State

Bridge 2N:
Stringer/multi-beam or girder - 1958
Structure No. 200091002N13072
Length: 99'
Height: 5.33'
Width: 4.4'
Under Clearance: 1.17'
Facility Carried: I 91 ML
Structure Type: ROLLED BEAM
Features Intersected: I 91 OVER TH NO 29
Surface: Bituminous
Maintenance/Ownership: State

Bridge 3N:
Stringer/multi-beam or girder - 1959
Structure No. 200091003N13072
Length: 258'
Height: 5.33'
Width: 4.4'
Under Clearance: 3.0'
Facility Carried: I 91 ML
Structure Type: 3 SP CONT PLT GIRDER
Features Intersected: I 91 OVER TH 27 BROAD
Surface: Bituminous
Maintenance/Ownership: State

Bridge 4N:
Stringer/multi-beam or girder - 1959
Structure No. 200091004N13022
Length: 198'
Height: 5.33'
Width: 3.0'
Under Clearance: 1.5'
Facility Carried: I 91 ML
Structure Type: 2 SPAN ROLLED BEAM
Features Intersected: I 91 OVER US 5
Surface: Bituminous
Maintenance/Ownership: State

Bridge 5N:
Tee Beam - 1960
Structure No. 200091005N13022
Length: 142'
Height: 5.33'
Width: 4.2'
Under Clearance: 1.5'
Facility Carried: I 91 ML
Structure Type: 3 SPAN NEXT BEAM
Features Intersected: I 91 NB OVER MAPLE ST
Surface: Bituminous
Maintenance/Ownership: State

Bridge 6N:
Stringer/multi-beam or girder - 2012
Structure No. 200091006N13022
Length: 388'
Height: 5.33'
Width: 3.8'
Under Clearance: 4.58'
Facility Carried: I 91 ML
Structure Type: 2 SP CONT WLD GIRDER
Features Intersected: I 91 OVER WILLIAMS ST
Surface: Concrete
Maintenance/Ownership: State

Unknown 7:
Unknown
Structure No. 200010054A13022
Structure Type: Unknown
Features Intersected: I 91 UNDER VT 9
Maintenance/Ownership: State

Historic Projects <ul style="list-style-type: none"> Unknown Retreatment Resurface Bituminous Mix Skinny Mix Bituminous Seal 	Functional Class <ul style="list-style-type: none"> 1 - Interstate System 2 - Other Freeways and Expressways 3 - Principal Arterial 4 - Minor Arterial 5 - Major Collector 6 - Minor Collector 	Curves <ul style="list-style-type: none"> Left (degrees) Right 	Grades <ul style="list-style-type: none"> Special grade up Special grade down 	Traffic Counters <ul style="list-style-type: none"> Continuous (CTC) Weight-In-Motion (WIM) Short-Term, Scheduled Short-Term, Unscheduled 	Crash Locations <ul style="list-style-type: none"> Fatal Property Damage Only Injury Unknown Crash Type 	Mileage by Functional Class By Sheet 91-1 1 - Interstate 9.000	Mileage by Town By Sheet ETE - I091-0000 9.0 of 177.432	DISTRICT 2	TOWN VERNON, BRATTLEBORO, GUILFORD	Date: 10/02/22	ROUTE I-91 ETE mileage: 0.0 to 9.0
--	--	--	---	---	---	--	---	----------------------	--	-----------------------	---