

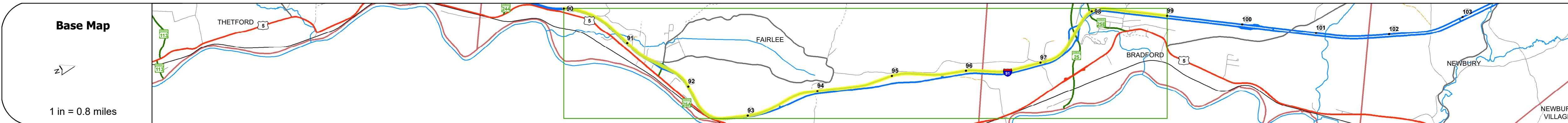
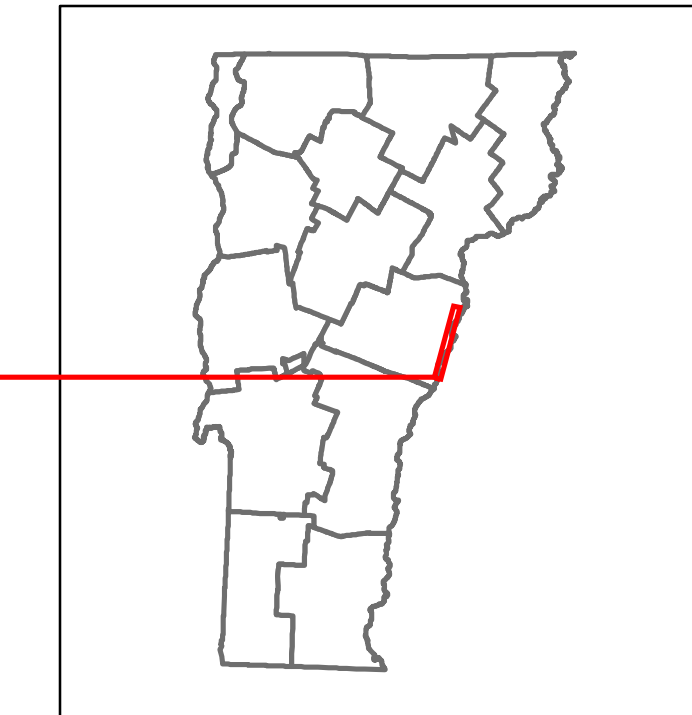


# Route Log and Progress Chart

**DRAFT**

Please Note: Errors and Omissions May Exist.  
Contact the VTrans Mapping Section with questions or concerns.


DISTRICT	TOWN	ROUTE
7	BRADFORD, FAIRLEE	I-91



**Stick Diagram**

- Town Center
- Intersecting State Routes (excl. ramps/approaches)
- Other Intersecting Highways, Ramps, Approaches
- Railroad Crossings
- Primary Structures
- Secondary Structures
- Divided State Highway
- State Highway
- Divided Town Highway
- Town Highway
- Streams (Hydraulic Structure)
- Town Boundary
- Village/C Boundaries
- District Boundaries
- State/Town Highway Change
- Divided Highway Limits
- Ghost Section Boundary
- Federal Urban Area Limits

Scale: 1 INCH = 2,000 FEET



## STRUCTURE DESCRIPTIONS

- Bridge 55-2:** Culvert - 1971  
Structure No. 30009155-209061  
Length: 7  
Facility Carried: I91  
Structure Type: CGMPP  
Features Intersected: LAKE MOREY OUTLET  
Maintenance/Ownership: State
- Bridge 55-3:** Culvert - 1971  
Structure No. 30009155-309061  
Length: 7  
Facility Carried: I91  
Structure Type: CGMPP  
Features Intersected: BROOK  
Maintenance/Ownership: State
- Bridge 55S:** Stringer/multi-beam or girder - 1971  
Structure No. 200091056509062  
Length: 99  
Height: 5.33'  
Width: 3.9'  
Under Clearance: 1.17'  
Facility Carried: I 91 ML  
Structure Type: ROLLED BEAM  
Features Intersected: I 91 OVER FAIRLEE V.S.H.  
Surface: Bituminous  
Maintenance/Ownership: State
- Unknown 56-5:** Unknown  
Structure No. 30009156-509061  
Structure Type: Unknown  
Features Intersected: BROOK  
Maintenance/Ownership: State
- Bridge 57S:** Frame - 1971  
Structure No. 200091057509012  
Length: 25'  
Height: 5.33'  
Width: 3.9'  
Under Clearance: 1.17'  
Facility Carried: I 91 ML  
Structure Type: RC FRAME  
Features Intersected: I 91 OVER TH NO 38  
Maintenance/Ownership: State
- Bridge 58S:** Stringer/multi-beam or girder - 1971  
Structure No. 200091058509012  
Length: 225'  
Height: 5.33'  
Width: 3.9'  
Under Clearance: 1.33'  
Facility Carried: I 91 ML  
Structure Type: 3 SP CONT WLD GIRDER  
Features Intersected: I 91 OVER VT 25  
Surface: Bituminous  
Maintenance/Ownership: State
- Bridge 59S:** Stringer/multi-beam or girder - 1973  
Structure No. 200091059509012  
Length: 271'  
Height: 5.33'  
Width: 3.9'  
Facility Carried: I 91 ML  
Structure Type: 2 SP WELD PLT GIRDER  
Features Intersected: WAITS RIVER  
Surface: Bituminous  
Maintenance/Ownership: State
- Bridge 60S:** Stringer/multi-beam or girder - 1973  
Structure No. 200091060509012  
Length: 160'  
Height: 5.33'  
Width: 4.9'  
Under Clearance: 2.08'  
Facility Carried: I 91 ML  
Structure Type: WELDED PLATE GIRDER  
Features Intersected: I 91 OVER TH 25B  
Surface: Bituminous  
Maintenance/Ownership: State
- Bridge 61S:** Stringer/multi-beam or girder - 1973  
Structure No. 200091061509012  
Length: 122'  
Height: 5.33'  
Width: 3.9'  
Under Clearance: 1.25'  
Facility Carried: I 91 ML  
Structure Type: WELDED PLATE GIRDER  
Features Intersected: I 91 OVER TH NO 6  
Surface: Bituminous  
Maintenance/Ownership: State

<b>Road Widths</b>	Travellane Roadway Lane Count Base Subbase	24 38 2 24" Crushed Rock Two 2 1/2" Plant Mix Base Courses 24" Crushed Stone
<b>Curves</b>		3.3
<b>Grades</b>		-3.5 +3 +5 +3.3 -5 +4.7 +5
<b>Guardrails</b>		
<b>Rumblestrips</b>		
<b>Historic Projects</b>		2010: IM 091-2(72) 1996: IM 091-2(11) 1993: IR MEMB(1) 1990: IR MEMB(1) 1996: IM IR 091-2(7) 1975: HMA 3608 1975: HMA 3608 1996: IM IR 091-2(7) 1983: IR 091-2(2) 1973: I 91-2(45) STAGE 3 1990: IR 091-2(5) 1971: I 91-2(24) 2007: IM 091-2(69) 1972: I 91-2(10) 1972: I 91-2(81) STAGE 3 2014: IM SURF(40) 1974: I 91-2(20) STAGE 2 1974: I 91-2(11) CH
<b>Maintenance Garage</b>		District 4 - DMF Maintenance Thetford Garage District 7 - DMF Maintenance Bradford Garage
<b>Speed Zone</b>		
<b>Functional Class</b>		1
<b>National Highway System</b>		NHS - Interstate
<b>Limited Access Highway</b>		Full
<b>Customer Service Level</b>		Interstate Or Divided Highway
<b>Traffic Counters</b>		
<b>AADT</b>	2021 2020 2019 2018 2017	1759 2272 5251 3244 2873 3831 4020 3484 4315 1822 1614 2152 2590 2294 3058
<b>Crash Locations</b>	(Incomplete) 2022 2021 2020 2019 2018	

<b>Historic Projects</b>	<b>Functional Class</b>	<b>Curves</b>	<b>Grades</b>	<b>Traffic Counters</b>	<b>Crash Locations</b>	<b>Mileage by Functional Class By Sheet</b>	<b>Mileage by Town By Sheet</b>	<b>DISTRICT</b>	<b>TOWN</b>	<b>Date:</b> 10/02/22	<b>ROUTE</b>
Unknown Retreatment Resurface Bituminous Mix Skinny Mix Bituminous Seal	1 - Interstate System 2 - Other Freeways and Expressways 3 - Principal Arterial 4 - Minor Arterial 5 - Major Collector 6 - Minor Collector	Continuous (CTC) Weigh-In-Motion (WIM) Short-Term, Scheduled Short-Term, Unscheduled	Left grade up Right grade down	Fatal Injury Property Damage Only Unknown Crash Type	1 - 100 (1 - 10) 101 - 200 (11 - 20) 201 - 300 (21 - 30) 301 - 400 (31 - 40) 401 - 800 (41 - 113)	91-2 1 - Interstate 9.000	ETE - I091-0000S 9.0 of 177.432	7	BRADFORD, FAIRLEE	11 of 20 TWN mileage: 90.0 to 99.0	I-91 ETE mileage: 90.0 to 99.0
Indicated plans available - <a href="http://vtransmap01.aot.state.vt.us/rp/ldr/DWebstore/">http://vtransmap01.aot.state.vt.us/rp/ldr/DWebstore/</a>						Page Total Mileage: 9.000 mi		Page Total Mileage: 9.0 mi			