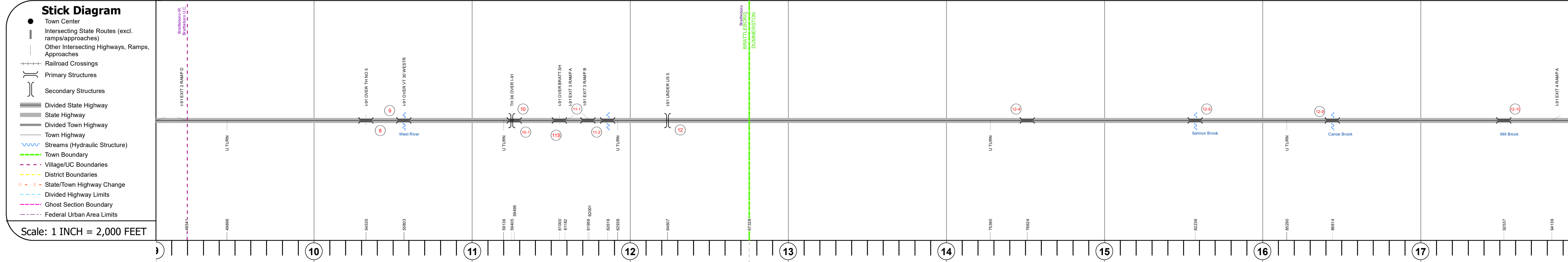
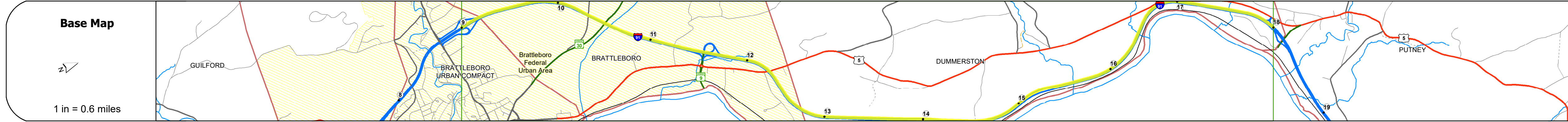
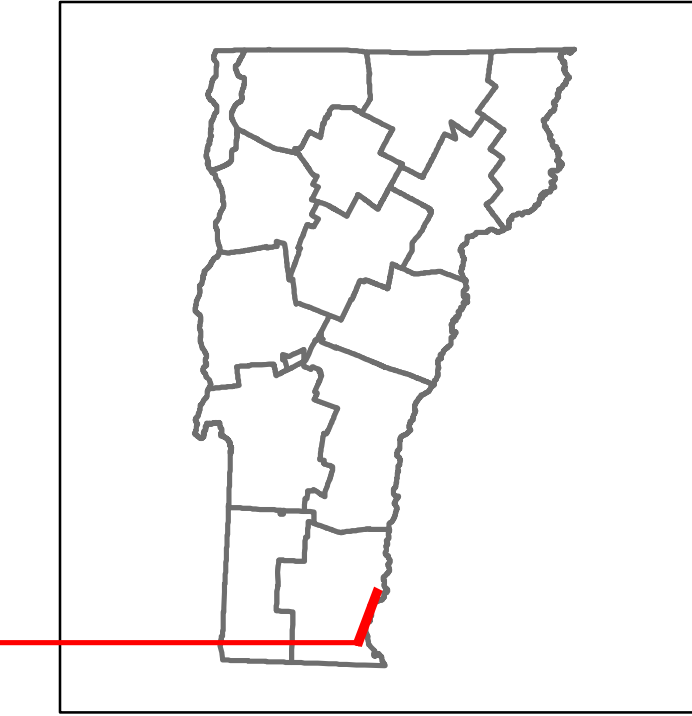
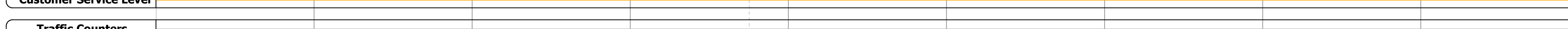






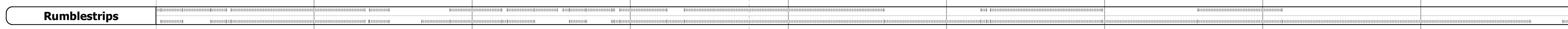

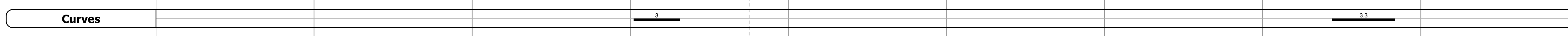


Please Note: Errors and Omissions May Exist.
Contact the VTrans Mapping Section with questions or concerns.

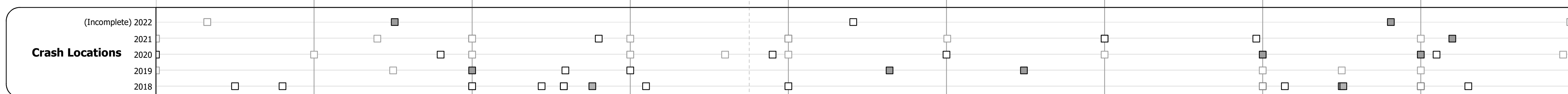
DISTRICT	TOWN	ROUTE
2	BRATTLEBORO, DUMMERSTON	I-91



Travellane	24
Roadway	38
Lane Count	2
Base	Two 4" Crushed Stone Base Course
Subbase	24" Crushed Rock



Year	796852	11091	4802	6232	6232	4762
2021	796852	11091	4802	6232	6232	4762
2020	776069	9342	4253	6360	6360	4612
2019	228092	11849	5671	8480	8480	6149
2018						
2017						



STRUCTURE DESCRIPTIONS

<p>Bridge 8: Tee Beam - 2017 Structure No. 200091000813022 Length: 88' Height: 5.33' Width: 10.1' Under Clearance: 1.25' Facility Carried: I 91 ML Structure Type: NEXT BEAM Features Intersected: I 91 OVER TH NO 5 Maintenance/Ownership: State</p>	<p>Bridge 12-10: Culvert - 1961 Structure No. 300091121013051 Length: 8' Facility Carried: I 91 Structure Type: RC BOX Features Intersected: BROOK Maintenance/Ownership: State</p>
<p>Bridge 9: Segmental box girder - 2017 Structure No. 200091000913022 Length: 1036' Height: 5.33' Width: 10.1' Under Clearance: 5.17' Facility Carried: I 91 ML Structure Type: CONCRETE BOX GIRDER Features Intersected: I 91 OVER VT 30 WESTR Maintenance/Ownership: State</p>	
<p>Unknown 10: Unknown Structure No. 2013020D1013021 Structure Type: Unknown Features Intersected: TH 36 OVER I 91 Maintenance/Ownership: State</p>	
<p>Bridge 10-1: Culvert - 1960 Structure No. 30009110-113021 Length: 11' Facility Carried: I 91 Structure Type: CGMPPA Features Intersected: BROOK Maintenance/Ownership: State</p>	
<p>Bridge 11S: Stringer/multi-beam or girder - 1960 Structure No. 200091011S13022 Length: 142' Height: 5.33' Width: 4.2' Under Clearance: 1.17' Facility Carried: I 91 ML Structure Type: 3 SPAN ROLLED BEAM Features Intersected: I 91 OVER BRATT.SH Surface: Bituminous Maintenance/Ownership: State</p>	
<p>Bridge 11-1: Culvert - 1960 Structure No. 30009111-113021 Length: 7' Facility Carried: I 91 Structure Type: CGMPPA Features Intersected: DRAINAGE DITCH Maintenance/Ownership: State</p>	
<p>Bridge 11-2: Culvert - 1961 Structure No. 20009111-213022 Length: 20' Height: 5.33' Facility Carried: I 91 ML Structure Type: RC BOX Features Intersected: BROOK Maintenance/Ownership: State</p>	
<p>Unknown 12: Unknown Structure No. 200113010B13022 Structure Type: Unknown Features Intersected: I 91 UNDER US 5 Maintenance/Ownership: State</p>	
<p>Bridge 12-4: Culvert - 1961 Structure No. 30009112-413051 Length: 14' Under Clearance: 1.0' Facility Carried: I 91 Structure Type: RC BOX Features Intersected: LAND ACCESS ROAD Maintenance/Ownership: State</p>	
<p>Bridge 12-6: Culvert - 1961 Structure No. 20009112-613052 Length: 20' Height: 5.33' Facility Carried: I 91 ML Structure Type: TWIN CELL RC BOX Features Intersected: SALMON BROOK Maintenance/Ownership: State</p>	
<p>Bridge 12-9: Culvert - 1961 Structure No. 20009112-913052 Length: 20' Height: 5.33' Facility Carried: I 91 ML Structure Type: TWIN CELL RC BOX Features Intersected: CANOE BROOK Maintenance/Ownership: State</p>	

<p>Historic Projects</p> <ul style="list-style-type: none"> Unknown Retreatment Resurface Bituminous Mix Skinny Mix Bituminous Seal 	<p>Functional Class</p> <ul style="list-style-type: none"> 1 - Interstate System 2 - Other Freeways and Expressways 3 - Principal Arterial 4 - Minor Arterial 5 - Major Collector 6 - Minor Collector 	<p>Curves</p> <ul style="list-style-type: none"> Left (convex) Right (concave) 	<p>Grades</p> <ul style="list-style-type: none"> grade up grade down 	<p>Traffic Counters</p> <ul style="list-style-type: none"> Continuous (CTC) Weight-In-Motion (WIM) Short-Term, Scheduled Short-Term, Unscheduled 	<p>Crash Locations</p> <ul style="list-style-type: none"> Fatal Injury Property Damage Only Unknown Crash Type <p>High Crash Locations (HCL's)</p> <p>Sections (& Intersections)</p> <ul style="list-style-type: none"> 1 - 100 (1 - 10) 101 - 200 (11 - 20) 201 - 300 (21 - 30) 301 - 400 (31 - 40) 401 - 500 (41 - 50) 501 - 600 (51 - 60) 601 - 700 (61 - 70) 701 - 800 (71 - 80) 801 - 900 (81 - 90) 901 - 1000 (91 - 100) 	<p>Mileage by Functional Class By Sheet</p> <p>91-1 1 - Interstate 9.000</p>	<p>Mileage by Town By Sheet</p> <p>ETE - I091-0000S 9.0 of 177.432</p>	<p>DISTRICT</p> <p>2</p>	<p>TOWN</p> <p>BRATTLEBORO, DUMMERSTON</p>	<p>Date: 10/02/22</p>	<p>ROUTE</p> <p>I-91</p> <p>ETE mileage: 9.0 to 18.0</p>
--	--	---	---	---	--	---	---	---------------------------------	---	------------------------------	---