

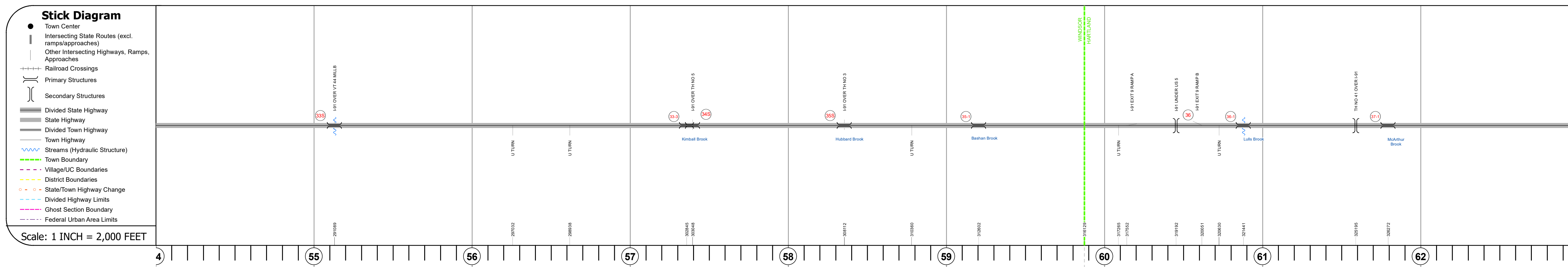
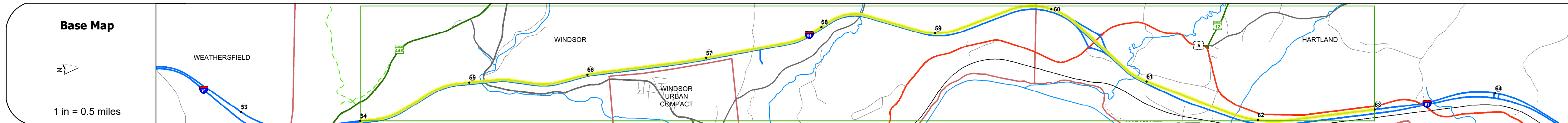
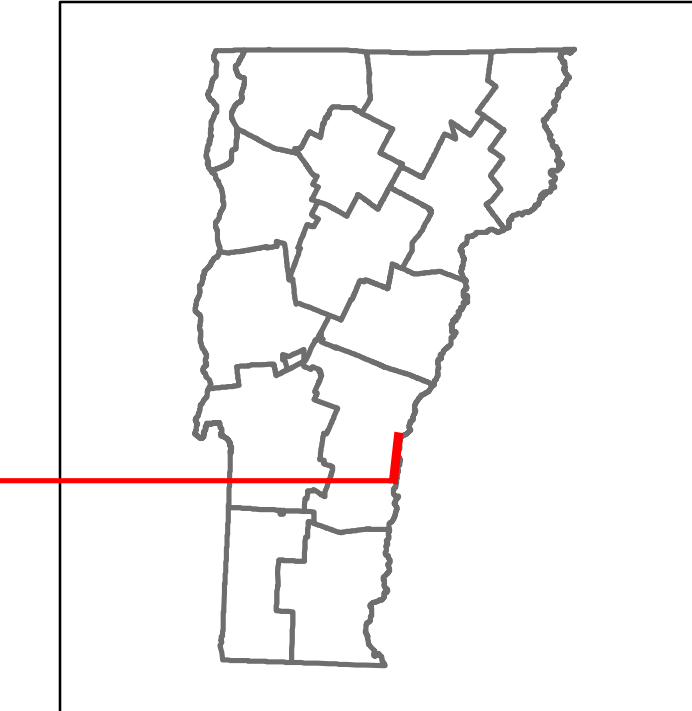


Route Log and Progress Chart

DRAFT

Please Note: Errors and Omissions May Exist.
Contact the VTrans Mapping Section with questions or concerns.

DISTRICT	TOWN	ROUTE
4	HARTLAND, WINDSOR	I-91



Travellane	Roadway	Lane Count	Base	Subbase
				Two 2" 1/2" Cr. Stone Base Courses 24" Crushed Rock

Curves
3

Grades
+5, +6, -3

Guardrails
Various guardrail symbols along the route

Rumblestrips
Various rumblestrip symbols along the route

Historic Projects
2014: IM 091-1(64) 2001: IM 091-1(26) 2011: IM SURF(23) 2017: IM BPNM(13) 2010: IM MEMB(14) 2010: IM 091-1(81) 1986: IR 091-1(8) 1985: IR 091-1(48) 1992: IR 091-1(20) 1979: I 91-1(45) 1981: IR 091-1(5) 1986: I 91-1(21)C2 1985: I 91-1(27) STAGE 2 1994: IM IR 091-1(20) 1986: I 91-1(21)C4 1986: I 91-1(22)C1 1986: I 91-1(22)C2

Maintenance Garage
District 4 - DMF Maintenance Windsor Garage

Speed Zone

Functional Class
1

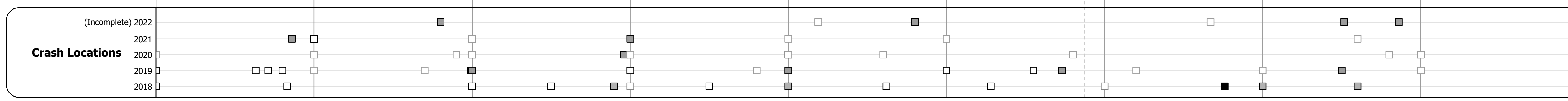
National Highway System
NHS - Interstate

Limited Access Highway
Full

Customer Service Level
Interstate Or Divided Highway

Traffic Counters

AAADT	2021	2020	2019	2018	2017
6710	5943	7924	6037	5347	8173
			7129	7239	9652



STRUCTURE DESCRIPTIONS

- Bridge 33S:** Stringer/multi-beam or girder - 2013
Structure No. 200091033S14232
Length: 645'
Height: 5.33'
Width: 3.8'
Under Clearance: 5.5'
Facility Carried: I 91 ML
Structure Type: 4 SP CONCRETE GIRDER
Features Intersected: I 91 OVER VT 44 MILLB
Maintenance/Ownership: State
- Bridge 33-3:** Culvert - 1966
Structure No. 30009133-314231
Length: 8'
Facility Carried: I91
Structure Type: CGMPP ALUM SLEEVE
Features Intersected: BROOK
Maintenance/Ownership: State
- Bridge 34S:** Stringer/multi-beam or girder - 1965
Structure No. 200091034S14232
Length: 168'
Height: 5.33'
Width: 3.0'
Under Clearance: 1.42'
Facility Carried: I 91 ML
Structure Type: 3 SP CONT ROLLED BM
Features Intersected: I 91 OVER TH NO 5
Surface: Bituminous
Maintenance/Ownership: State
- Bridge 35S:** Stringer/multi-beam or girder - 1965
Structure No. 200091035S14232
Length: 119'
Height: 5.33'
Width: 3.8'
Under Clearance: 1.17'
Facility Carried: I 91 ML
Structure Type: WELDED PLATE GIRDER
Features Intersected: I 91 OVER TH NO 3
Surface: Bituminous
Maintenance/Ownership: State
- Bridge 35-1:** Culvert - 1966
Structure No. 30009135-114231
Length: 8'
Facility Carried: I91
Structure Type: CGMPP
Features Intersected: BASHON BRK
Maintenance/Ownership: State
- Unknown 36:** Unknown
Structure No. 200113058A14092
Structure Type: Unknown
Features Intersected: I 91 UNDER US 5
Maintenance/Ownership: State
- Bridge 36-1:** Culvert (Arch) - 1965
Structure No. 20009136-114092
Length: 24'
Height: 5.33'
Facility Carried: I 91 ML
Structure Type: RC ARCH
Features Intersected: LULLS BROOK
Maintenance/Ownership: State
- Unknown:** Unknown
Structure No. 201409037S14091
Structure Type: Unknown
Features Intersected: TH NO 41 OVER I 91
- Bridge 37-1:** Culvert - 1966
Structure No. 30009137-114091
Length: 13'
Facility Carried: I91
Structure Type: CGMPPA
Features Intersected: BROOK
Maintenance/Ownership: State

Historic Projects <ul style="list-style-type: none"> Unknown Retreatment Resurface Bituminous Mix Skinny Mix Bituminous Seal 	Functional Class <ul style="list-style-type: none"> 1 - Interstate System 2 - Other Freeways and Expressways 3 - Principal Arterial 4 - Minor Arterial 5 - Major Collector 6 - Minor Collector 	Curves <ul style="list-style-type: none"> Left (convex) Right (concave) 	Grades <ul style="list-style-type: none"> grade up grade down 	Traffic Counters <ul style="list-style-type: none"> Continuous (CTC) Weigh-In-Motion (WIM) Short-Term, Scheduled Short-Term, Unscheduled 	Crash Locations <ul style="list-style-type: none"> Fatal Injury Property Damage Only Unknown Crash Type 	Mileage by Functional Class By Sheet 91-1 1 - Interstate 9.000	Mileage by Town By Sheet ETE - I091-0000S 9.0 of 177.432	DISTRICT 4	TOWN HARTLAND, WINDSOR	Date: 10/02/22	ROUTE I-91 ETE mileage: 54.0 to 63.0
--	--	---	---	--	---	--	--	----------------------	----------------------------------	-----------------------	---