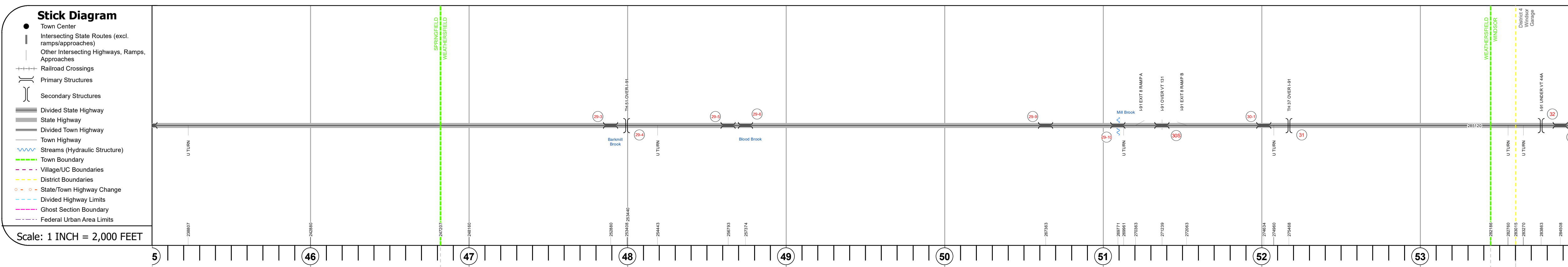
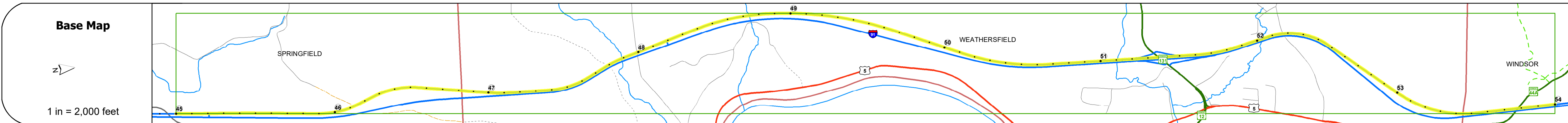
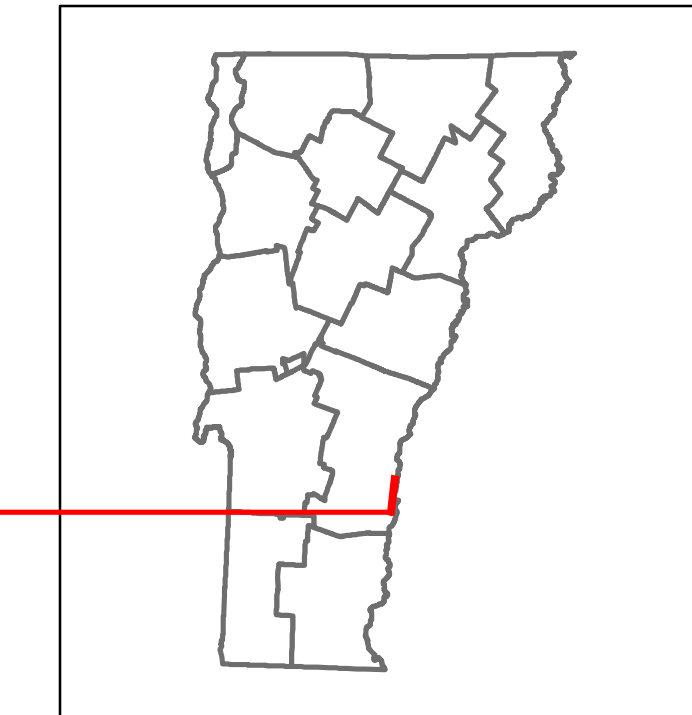


DISTRICT	TOWN	ROUTE
2, 4	WEATHERSFIELD, WINDSOR, SPRINGFIELD	I-91




Travellane	Roadway	Lane Count	Base	Subbase
				Two 2 1/2" Cr. Stone Base Courses 24" Crushed Rock

Curves

Grades
-2.8, +4, -4.9, +3.3, -2.4, -5, -5, +3.3, -5, -4.5, +2.8, -3.1

Guardrails

Rumblestrips



Maintenance Garage
District 2- DMF Maintenance Rockingham Garage

Speed Zone

Functional Class
1

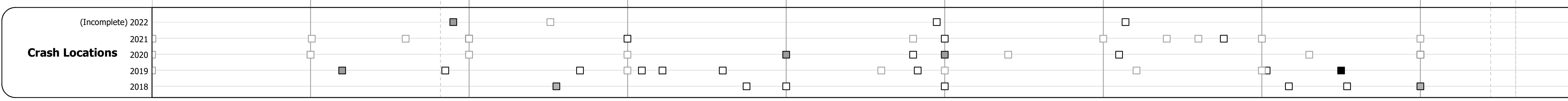
National Highway System
NHS - Interstate

Limited Access Highway
Full

Customer Service Level
Interstate Or Divided Highway

Traffic Counters

Year	2021	2020	2019	2018	2017
5233	4184	6710			
4635	3706	5943			
6180	4941	7924			



### STRUCTURE DESCRIPTIONS

- Bridge 29-3:**  
Culvert - 1965  
Structure No. 30009129-314201  
Length: 9'  
Facility Carried: I91  
Structure Type: CGMPP ALUM SLEEVE  
Features Intersected: BROOK  
Maintenance/Ownership: State
- Unknown 29-4:**  
Unknown  
Structure No. 201420029414201  
Structure Type: Unknown  
Features Intersected: TH 51 OVER I 91  
Maintenance/Ownership: State
- Bridge 29-5:**  
Culvert - 1965  
Structure No. 30009129-514201  
Length: 6'  
Facility Carried: I91  
Structure Type: CGMPP  
Features Intersected: BROOK  
Maintenance/Ownership: State
- Bridge 29-6:**  
Culvert - 1965  
Structure No. 30009129-614201  
Length: 9'  
Facility Carried: I91  
Structure Type: CGMPP  
Features Intersected: BLOOD BROOK  
Maintenance/Ownership: State
- Bridge 29-9:**  
Culvert - 1965  
Structure No. 30009129-914201  
Length: 6'  
Facility Carried: I91  
Structure Type: ACCGMPP  
Features Intersected: CATTLEPASS  
Maintenance/Ownership: State
- Bridge 29-10:**  
Culvert - 1965  
Structure No. 200091291014202  
Length: 21'  
Height: 5.33'  
Facility Carried: I 91 ML  
Structure Type: TWIN CELL RC BOX  
Features Intersected: MILL BROOK  
Maintenance/Ownership: State
- Bridge 30-5:**  
Stinger/multi-beam or girder - 1965  
Structure No. 200091030514202  
Length: 220'  
Height: 5.33'  
Width: 3.0'  
Under Clearance: 1.25'  
Facility Carried: I 91 ML  
Structure Type: 3 SP CONT ROLLED BM  
Features Intersected: I 91 OVER VT 131  
Surface: Bituminous  
Maintenance/Ownership: State
- Bridge 30-1:**  
Culvert - 1966  
Structure No. 30009130-114201  
Length: 8'  
Facility Carried: I91  
Structure Type: CGMPP  
Features Intersected: BROOK  
Maintenance/Ownership: State
- Unknown 31:**  
Unknown  
Structure No. 201420003114201  
Structure Type: Unknown  
Features Intersected: TH 37 OVER I 91  
Maintenance/Ownership: State
- Unknown 32:**  
Unknown  
Structure No. 201423003214231  
Structure Type: Unknown  
Features Intersected: I 91 UNDER VT 44A  
Maintenance/Ownership: State
- Bridge 32-1:**  
Culvert - 1966  
Structure No. 30009132-114231  
Length: 6'  
Facility Carried: I91  
Structure Type: CGMPP  
Features Intersected: BROOK  
Maintenance/Ownership: State

<b>Historic Projects</b> <ul style="list-style-type: none"> <li>Unknown</li> <li>Retreatment</li> <li>Resurface</li> <li>Bituminous Mix</li> <li>Skinny Mix</li> <li>Bituminous Seal</li> </ul>	<b>Functional Class</b> <ul style="list-style-type: none"> <li>1 - Interstate</li> <li>2 - Other</li> <li>3 - Principal Arterial</li> <li>4 - Minor Arterial</li> <li>5 - Major Collector</li> <li>6 - Minor Collector</li> </ul>	<b>Curves</b> <ul style="list-style-type: none"> <li>Left</li> <li>Right</li> </ul>	<b>Grades</b> <ul style="list-style-type: none"> <li>Up</li> <li>Down</li> </ul>	<b>Traffic Counters</b> <ul style="list-style-type: none"> <li>Continuous (CTC)</li> <li>Weigh-In-Motion (WIM)</li> <li>Short-Term, Scheduled</li> <li>Short-Term, Unscheduled</li> </ul>	<b>Crash Locations</b> <ul style="list-style-type: none"> <li>Fatal</li> <li>Injury</li> <li>Property Damage Only</li> <li>Unknown Crash Type</li> </ul>	<b>Mileage by Functional Class By Sheet</b> 91-1 1 - Interstate 9.000 <b>Page Total Mileage: 9.000 mi</b>	<b>Mileage by Town By Sheet</b> ETE - I091-0000S 9.0 of 177.432 <b>Page Total Mileage: 9.0 mi</b>	<b>DISTRICT</b> 2, 4	<b>TOWN</b> WEATHERSFIELD, WINDSOR, SPRINGFIELD	<b>Date:</b> 10/02/22  <b>6 of 20</b> TWN mileage: 45.0 to 54.0	<b>ROUTE</b> I-91 ETE mileage: 45.0 to 54.0
--	--	--	---	--	---	---	---	-------------------------	--	--	---