

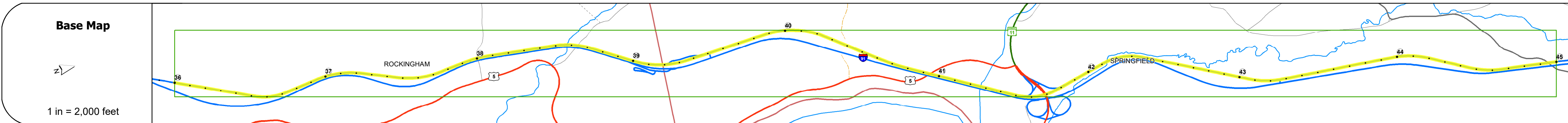
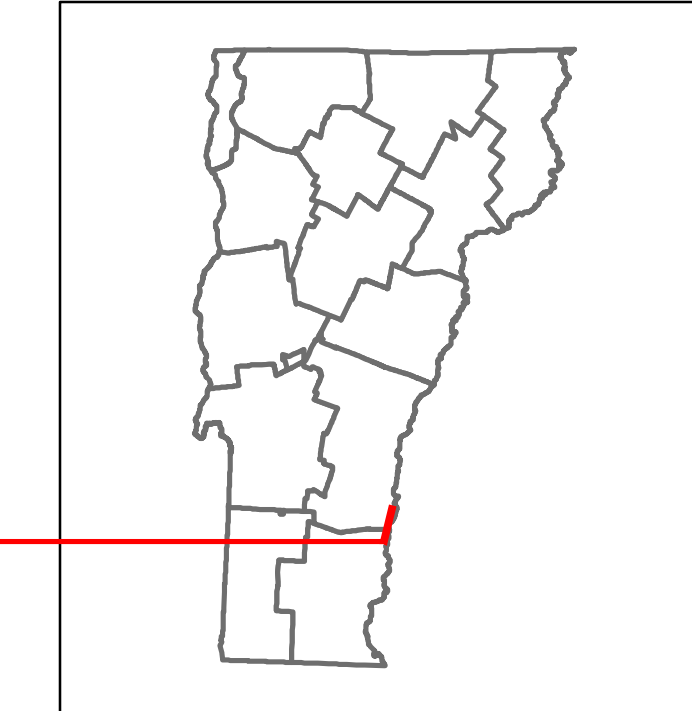


Route Log and Progress Chart

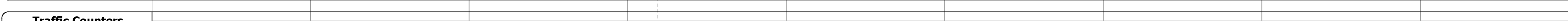





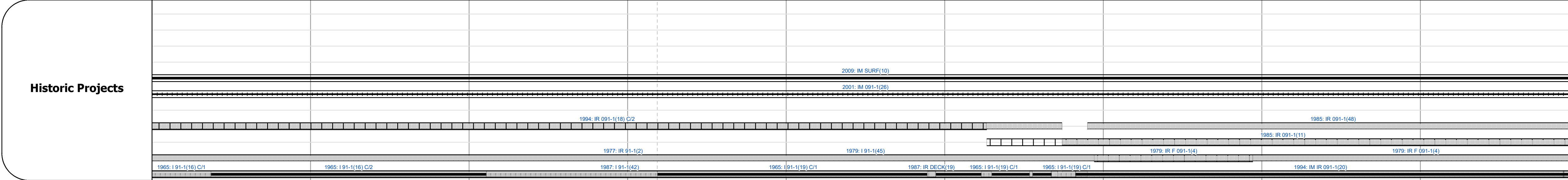
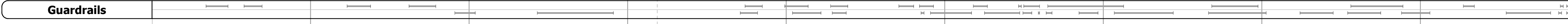

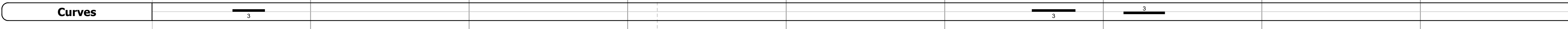
DRAFT

Please Note: Errors and Omissions May Exist.
Contact the VTrans Mapping Section with questions or concerns.

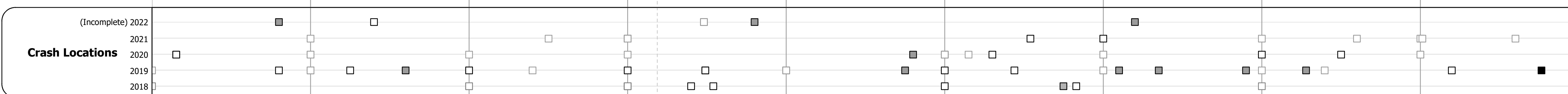
DISTRICT	TOWN	ROUTE
2	ROCKINGHAM, SPRINGFIELD	I-91



Travellane	Roadway	Lane Count	Base	Subbase
			Two 2 1/2" Cr. Gravel Plant Mix Base Courses	
			24" Crushed Rock	
			Two 2 1/2" Cr. Stone Base Courses	



Year	ADT	ADT	ADT	ADT
2021	5039	3535	5233	
2020	4463	3131	4635	
2019	5951	4174	6180	
2018				
2017				



STRUCTURE DESCRIPTIONS

<p>Bridge 24-2: Frame - 1965 Structure No. 20009124-213142 Length: 21' Height: 5.33' Width: 3.8' Under Clearance: 1.08' Facility Carried: I 91 ML Structure Type: RC BOX Features Intersected: I 91 OVER TH NO 22 Maintenance/Ownership: State</p>	<p>Bridge 29S: Stringer/multi-beam or girder - 1965 Structure No. 200091029S14182 Length: 123' Width: 3.8' Under Clearance: 1.17' Facility Carried: I 91 ML Structure Type: 3 SP CONT ROLLED BM Features Intersected: I 91 OVER TH NO 3 Surface: Bituminous Maintenance/Ownership: State</p>
<p>Bridge 24-3: Culvert - 1965 Structure No. 30009124-313141 Length: 6' Facility Carried: I 91 Structure Type: CGMPP Features Intersected: BROOK Maintenance/Ownership: State</p>	
<p>Bridge 24-4: Culvert - 1965 Structure No. 30009124-413141 Length: 8' Facility Carried: I 91 Structure Type: CGMPP Features Intersected: BROOK Maintenance/Ownership: State</p>	
<p>Bridge 24-5: Frame - 1965 Structure No. 20009124-513142 Length: 21' Height: 5.33' Width: 3.8' Under Clearance: 1.08' Facility Carried: I 91 ML Structure Type: RC BOX Features Intersected: I 91 OVER TH NO 20 Maintenance/Ownership: State</p>	
<p>Bridge 24-9: Culvert - 1965 Structure No. 30009124-914181 Length: 7' Facility Carried: I 91 Structure Type: CGMPP Features Intersected: BROOK Maintenance/Ownership: State</p>	
<p>Bridge 25S: Stringer/multi-beam or girder - 1965 Structure No. 200091025S14182 Length: 211' Height: 5.33' Width: 3.0' Under Clearance: 1.17' Facility Carried: I 91 ML Structure Type: 3 SP CONT ROLLED BM Features Intersected: I 91 OVER US 5 Surface: Bituminous Maintenance/Ownership: State</p>	
<p>Bridge 26S: Stringer/multi-beam or girder - 1965 Structure No. 200091026S14182 Length: 316' Height: 5.33' Width: 3.0' Facility Carried: I 91 ML Structure Type: 3 SP CONT WLD GIRDER Features Intersected: BLACK RIVER Surface: Bituminous Maintenance/Ownership: State</p>	
<p>Bridge 27S: Stringer/multi-beam or girder - 1965 Structure No. 200091027S14182 Length: 74' Height: 5.33' Width: 4.2' Facility Carried: I 91 ML Structure Type: ROLLED BEAM Features Intersected: BIKE PATH Surface: Bituminous Maintenance/Ownership: State</p>	
<p>Bridge 28S: Stringer/multi-beam or girder - 1965 Structure No. 200091028S14182 Length: 207' Height: 5.33' Width: 3.0' Under Clearance: 1.42' Facility Carried: I 91 ML Structure Type: 4 SPAN ROLLED BEAM Features Intersected: I 91 OVER US 5 Surface: Bituminous Maintenance/Ownership: State</p>	
<p>Bridge 28-1S: Culvert - 1965 Structure No. 300091281S14181 Length: 13' Facility Carried: I-91 Structure Type: RC BOX Features Intersected: SPENCER BROOK Maintenance/Ownership: State Height: 5.33'</p>	

<p>Historic Projects</p> <ul style="list-style-type: none"> Unknown Bituminous Concrete Retreatment Resurface Bituminous Mix Skinny Mix Bituminous Seal 	<p>Functional Class</p> <ul style="list-style-type: none"> 1 - Interstate System 2 - Other Freeways and Expressways 3 - Principal Arterial 4 - Minor Arterial 5 - Major Collector 6 - Minor Collector 	<p>Curves</p> <ul style="list-style-type: none"> Left (degrees) Right (degrees) 	<p>Grades</p> <ul style="list-style-type: none"> Special grade up grade down 	<p>Traffic Counters</p> <ul style="list-style-type: none"> Continuous (CTC) Weight-In-Motion (WIM) Short-Term, Scheduled Short-Term, Unscheduled 	<p>Crash Locations</p> <ul style="list-style-type: none"> Fatal Injury Property Damage Only Unknown Crash Type <p>High Crash Locations (HCL's)</p> <p>Sections (& Intersections)</p> <p>HCL No. 1 - 100 (1 - 10) 201 - 300 (21 - 30) 301 - 400 (31 - 40) 401 - 500 (41 - 50) 501 - 600 (51 - 60) 601 - 700 (61 - 70) 701 - 800 (71 - 80) 801 - 900 (81 - 90) 901 - 1000 (91 - 100)</p>	<p>Mileage by Functional Class By Sheet</p> <p>91-1 1 - Interstate 9.000</p>	<p>Mileage by Town By Sheet</p> <p>ETE - I091-0000S 9.0 of 177.432</p>	<p>DISTRICT</p> <p>2</p>	<p>TOWN</p> <p>ROCKINGHAM, SPRINGFIELD</p>	<p>Date: 10/02/22</p>	<p>ROUTE</p> <p>I-91</p> <p>ETE mileage: 36.0 to 45.0</p>
---	--	--	--	---	--	---	---	---------------------------------	---	------------------------------	--