Route Log and Progress Chart

DRAFT

Please Note: Errors and Omissions May Exist.
Contact the VTrans Mapping Section with questions or concerns.

DISTRICT	TOWN	ROUTE
2	WESTMINSTER, ROCKINGHAM	I-91

Base Map

1 in = 0.6 miles

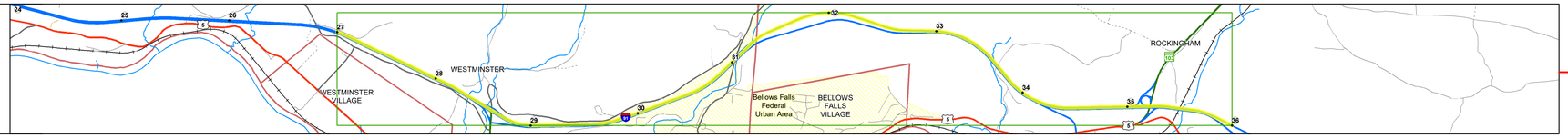

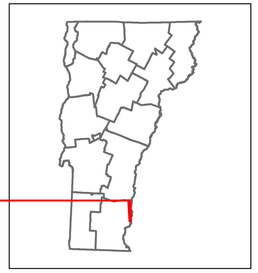

91

SOUTH

Stick Diagram

- Town Center
- Intersecting State Routes (excl. ramps/approaches)
- Other Intersecting Highways, Ramps, Approaches
- Railroad Crossings
- Primary Structures
- Secondary Structures
- Divided State Highway
- State Highway
- Divided Town Highway
- Town Highway
- Streams (Hydraulic Structure)
- Town Boundary
- Village/UC Boundaries
- District Boundaries
- State/Town Highway Change
- Divided Highway Limits
- Ghost Section Boundary
- Federal Urban Area Limits

Scale: 1 INCH = 2,000 FEET

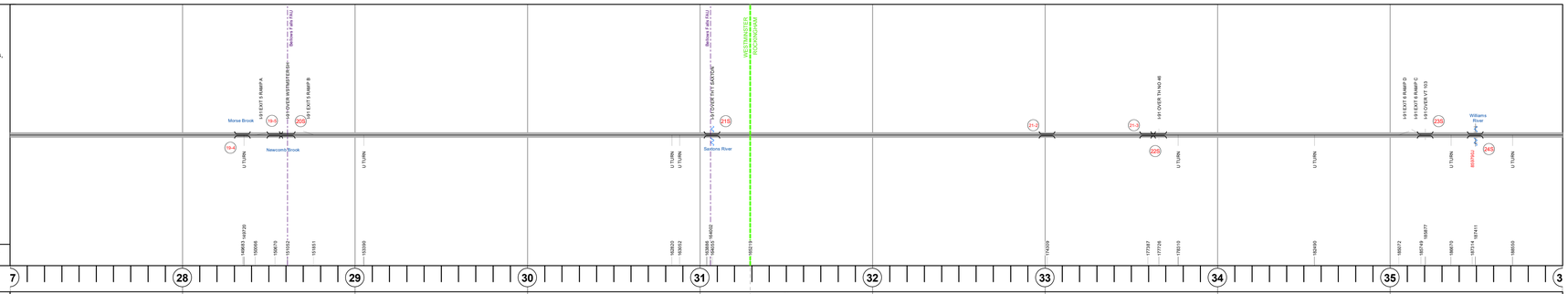

Road Widths

Travellane: 24
Roadway: 38
Lane Count: 2
Base: Two 2 1/2" Pen. Mac. Cr. St. Base Courses; Two 2 1/2" Cr. Gravel Plant Mix Base Course
Subbase: 24" Crushed Rock

Curves

Grades

+2.6, +3.2, -3.3, -4, -3.2, +5, +5, -3.7, -5, +4, -5, +6

Guardrails

Rumblestrips

Historic Projects

- 2004: IM 091-1(39)
- 2009: IM SURF(10)
- 1990: IR DECK(27)
- 2001: IM 091-1(26)
- 2001: IM 091-1(38)
- 1994: IR 091-1(18) C/1
- 1994: IR 091-1(18) C/2
- 1963: I 91-1(23) STAGE 2
- 1979: IR 91-1(3)
- 1972: I 91-1(39)
- 1979: IR 91-1(3)
- 1977: IR 91-1(2)
- 1963: I 91-1(17) C/1
- 1963: I 91-1(17) C/2
- 1963: I 91-1(15) C/1
- 1987: I 91-1(42)
- 1963: I 91-1(15) C/3
- 1963: I 91-1(15) C/4
- 1963: I 91-1(15) C/5
- 1965: I 91-1(16) C/1

Maintenance Garage

District 2 - DMF Maintenance Rockingham Garage

Speed Zone

Functional Class

1

National Highway System

NHS - Interstate

Limited Access Highway

Full

Customer Service Level

Interstate Or Divided Highway

Traffic Counters

AADT

	28	29	30	31	32	33	34	35
2021	5366	4768		6538				4677 / 5039
2020	4646	4223		5310				4143 / 4463
2019	7008	5631		6878				5524 / 5951
2018								
2017								

Crash Locations

(Incomplete) 2022
2021
2020
2019
2018

STRUCTURE DESCRIPTIONS

Bridge 19-4:
Culvert - 1963
Structure No. 30009119-413201
Length: 12'
Facility Carried: I91
Structure Type: RC BOX
Features Intersected: BROOK
Maintenance/Ownership: State

Bridge 19-5:
Culvert - 1963
Structure No. 30009119-513201
Length: 10'
Facility Carried: I91
Structure Type: RC BOX
Features Intersected: BROOK
Maintenance/Ownership: State

Bridge 20S:
Stringer/multi-beam or girder - 1963
Structure No. 20009120S13202
Length: 163'
Height: 5.33'
Width: 3.0'
Under Clearance: 1.33'
Facility Carried: I 91 ML
Structure Type: 3 SPAN ROLLED BEAM
Features Intersected: I 91 OVER WSTMSTER SH
Surface: Bituminous
Maintenance/Ownership: State

Bridge 21S:
Stringer/multi-beam or girder - 1963
Structure No. 20009121S13202
Length: 542'
Height: 5.33'
Width: 3.0'
Under Clearance: 1.58'
Facility Carried: I 91 ML
Structure Type: 8 SPAN ROLLED BEAM
Features Intersected: I 91 OVER TH 1 SAXTON
Surface: Bituminous
Maintenance/Ownership: State

Bridge 21-2:
Culvert - 1963
Structure No. 30009121-213141
Length: 7'
Facility Carried: I91
Structure Type: RC BOX
Features Intersected: WATER MAIN SLEEVE
Maintenance/Ownership: State

Bridge 21-3:
Culvert - 2001
Structure No. 30009121-313141
Length: 10'
Facility Carried: I91
Structure Type: SEGMENTAL RC BOX
Features Intersected: WEBB BROOK
Maintenance/Ownership: State

Bridge 22S:
Stringer/multi-beam or girder - 1963
Structure No. 20009122S13142
Length: 84'
Height: 5.33'
Width: 3.8'
Under Clearance: 1.08'
Facility Carried: I 91 ML
Structure Type: ROLLED BEAM
Features Intersected: I 91 OVER TH NO 46
Surface: Bituminous
Maintenance/Ownership: State

Bridge 23S:
Stringer/multi-beam or girder - 1963
Structure No. 20009123S13142
Length: 157'
Height: 5.33'
Width: 4.2'
Under Clearance: 1.25'
Facility Carried: I 91 ML
Structure Type: 3 SPAN ROLLED BEAM
Features Intersected: I 91 OVER VT 103
Surface: Bituminous
Maintenance/Ownership: State

Bridge 24S:
Truss - deck - 1965
Structure No. 20009124S13142
Length: 863'
Height: 5.33'
Width: 3.8'
Under Clearance: 1.0'
Facility Carried: I 91 ML
Structure Type: 4 SPAN CONC GIRDER
Features Intersected: I 91 OVER GM RR WLMSR
Surface: Bituminous
Maintenance/Ownership: State

Historic Projects

Unknown, Retreatment, Resurface, Bituminous Mix, Skinny Mix, Bituminous Seal, Bituminous Concrete, Bituminous Macadam, Cold Plane and Bituminous Concrete, Concrete, Gravel, Surface Treated Gravel, Plant Mix, Reclaimed Base and Bituminous Concrete

Indicated plans available - http://vtransmap01.aot.state.vt.us/rp/dpr/Diwebstore/

Functional Class

1 - Interstate System; 2 - Other Freeways and Expressways; 3 - Principal Arterial; 4 - Minor Arterial; 5 - Major Collector; 6 - Minor Collector

Speed Zones

25, 30, 35, 40, 45, 50, 55, 60, 65

Curves

Left, Right (degrees)

Grades

grade up, grade down (percent)

Road Widths

(ft)

Traffic Counters

Continuous (CTC); Weigh-In-Motion (WIM); Short-Term, Scheduled; Short-Term, Unscheduled (counter ID)

AADT

(AADT)

Crash Locations

Fatal; Injury; Property Damage Only; Unknown Crash Type

High Crash Locations (HCL's)

Sections (& Intersections)

HCL No.	
1 - 100 (1 - 10)	201 - 300 (21 - 30)
101 - 200 (11 - 20)	301 - 400 (31 - 40)
	401 - 800 (41 - 113)

Mileage by Functional Class By Sheet

91-1	1 - Interstate	9.000

Page Total Mileage: 9.000 mi

Mileage by Town By Sheet

ETE - I091-0000S	9.0 of 177.432

Page Total Mileage: 9.0 mi

DISTRICT	TOWN	Date: 10/02/22	ROUTE
2	WESTMINSTER, ROCKINGHAM	4 of 20 TWN mileage: 27.0 to 36.0	I-91 ETE mileage: 27.0 to 36.0

For More Information Contact - Vermont Agency of Transportation, Policy, Planning and Intermodal Development Division - Mapping Section, 219 North Main Street, Barre, VT 05641 Telephone: 802-828-2600.