Route Log and Progress Chart

DRAFT

Please Note: Errors and Omissions May Exist.
Contact the VTrans Mapping Section with questions or concerns.

DISTRICT	TOWN	ROUTE
9, 7	SHEFFIELD, WHEELOCK, GLOVER	I-91

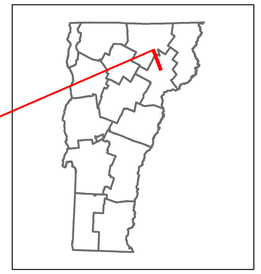

91

SOUTH

Base Map

1 in = 0.6 miles

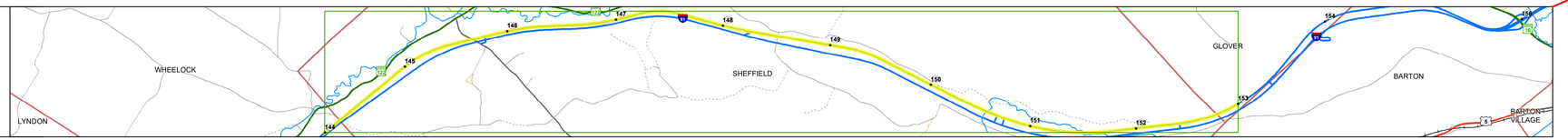

Stick Diagram

- Town Center
- Intersecting State Routes (excl. ramps/approaches)
- Other Intersecting Highways, Ramps, Approaches
- Railroad Crossings
- Primary Structures
- Secondary Structures
- Divided State Highway
- State Highway
- Divided Town Highway
- Town Highway
- Streams (Hydraulic Structure)
- Town Boundary
- Village/UC Boundaries
- District Boundaries
- State/Town Highway Change
- Divided Highway Limits
- Ghost Section Boundary
- Federal Urban Area Limits

Scale: 1 INCH = 2,000 FEET

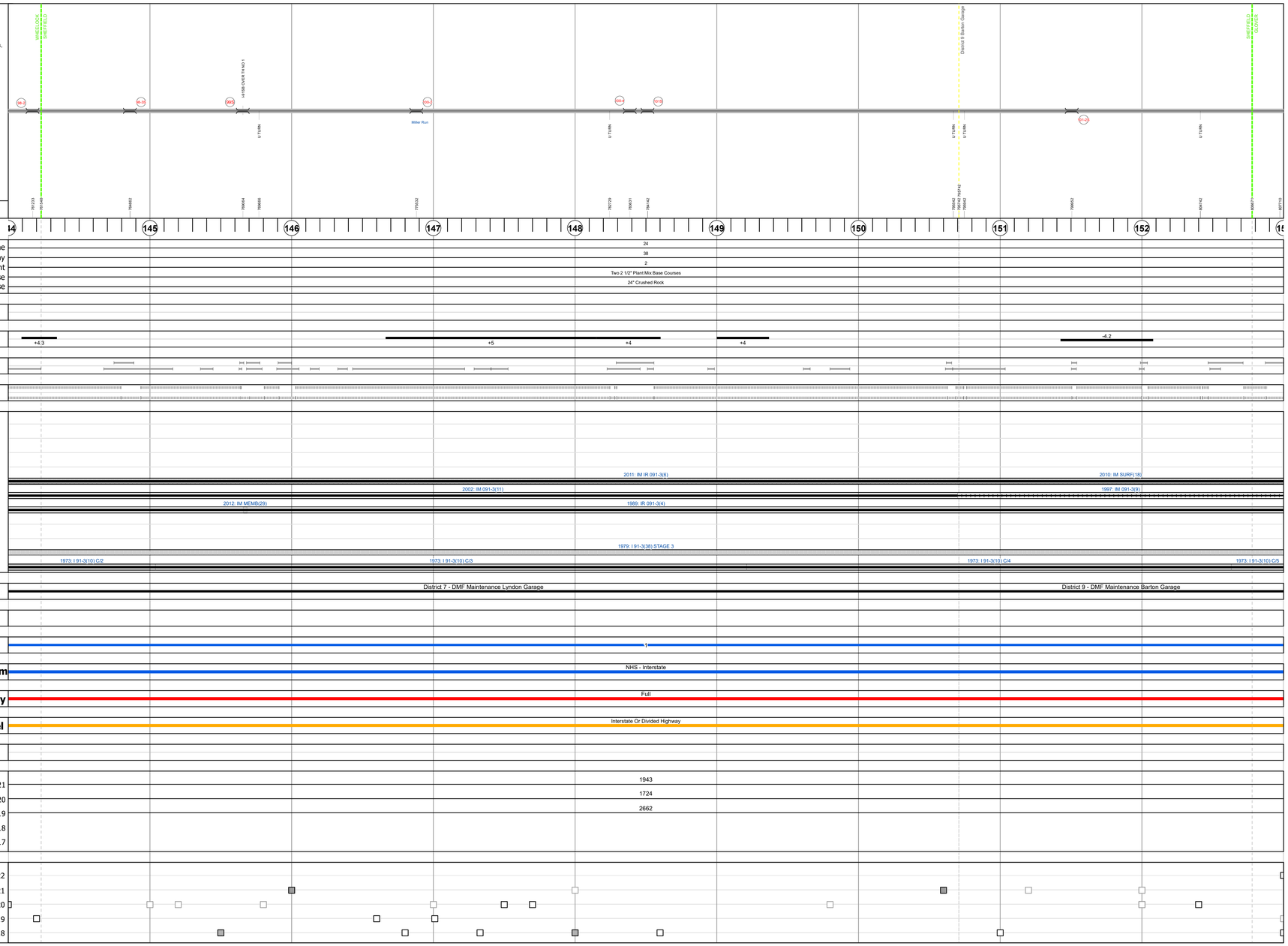

STRUCTURE DESCRIPTIONS

Bridge 98-2:
Culvert - 1973
Structure No. 30009198-203171
Length: 7'
Facility Carried: I91
Structure Type: CGMPP
Features Intersected: BROOK
Maintenance/Ownership: State

Bridge 98-3S:
Culvert - 1973
Structure No. 300091983S03121
Length: 6'
Facility Carried: I91
Structure Type: CGMPP
Features Intersected: BROOK
Maintenance/Ownership: State

Bridge 99S:
Stringer/multi-beam or girder - 1972
Structure No. 300091099S03122
Length: 137'
Height: 5.33'
Width: 3.9'
Under Clearance: 1.17'
Facility Carried: I 91 ML
Structure Type: 3 SP CONT ROLLED BM
Features Intersected: I 91SB OVER TH NO 1
Surface: Bituminous
Maintenance/Ownership: State

Bridge 100-2:
Culvert - 1973
Structure No. 300091100203121
Length: 7'
Facility Carried: I91
Structure Type: CGMPP
Features Intersected: BROOK
Maintenance/Ownership: State

Bridge 100-4:
Culvert - 1973
Structure No. 300091100403121
Length: 7'
Facility Carried: I91
Structure Type: CGMPP
Features Intersected: BROOK
Maintenance/Ownership: State

Bridge 101S:
Culvert - 1973
Structure No. 300091101S03121
Length: 18'
Under Clearance: 1.42'
Facility Carried: I91
Structure Type: CGMPP
Features Intersected: TH-12 UNDER I-91
Maintenance/Ownership: State

Bridge 101-2S:
Culvert - 1973
Structure No. 300091H12S03121
Length: 7'
Facility Carried: I91
Structure Type: CGMPP
Features Intersected: BROOK
Maintenance/Ownership: State

Historic Projects

Unknown, Retreatment, Resurface, Bituminous Mix, Skinny Mix, Bituminous Seal, Bituminous Concrete, Bituminous Macadam, Cold Plane and Bituminous Concrete, Concrete, Gravel, Surface Treated Gravel, Plant Mix, Reclaimed Base and Bituminous Concrete

Indicated plans available - http://vtransmap01.aot.state.vt.us/rp/dpr/Diwebstore/

Functional Class

1 - Interstate System; 2 - Other Freeways and Expressways; 3 - Principal Arterial; 4 - Minor Arterial; 5 - Major Collector; 6 - Minor Collector

Speed Zones

SPEED LIMIT 25, 30, 35, 40, 45, 50, 55, 60, 65

Curves

(degrees) Left, Right

Grades

(percent) grade up, grade down

Road Widths

(ft)

Traffic Counters

Continuous (CTC); Weigh-In-Motion (WIM); Short-Term, Scheduled; Short-Term, Unscheduled (counter ID)

AADT

(AADT)

Crash Locations

Fatal; Injury; Property Damage Only; Unknown Crash Type

High Crash Locations (HCL's)

Sections (& Intersections)

HCL No.: 1 - 100 (1 - 10); 101 - 200 (11 - 20); 201 - 300 (21 - 30); 301 - 400 (31 - 40); 401 - 800 (41 - 113)

Mileage by Functional Class By Sheet

91-3	1 - Interstate	9.000

Page Total Mileage: 9.000 mi

Mileage by Town By Sheet

ETE - I091-0000S		9.0 of 177.432

Page Total Mileage: 9.0 mi

DISTRICT	TOWN	Date: 10/02/22	ROUTE
9, 7	SHEFFIELD, WHEELOCK, GLOVER	17 of 20 TWN mileage: 144.0 to 153.0	I-91 ETE mileage: 144.0 to 153.0