Route Log and Progress Chart

DRAFT

Please Note: Errors and Omissions May Exist.
Contact the VTrans Mapping Section with questions or concerns.

DISTRICT	TOWN	ROUTE
8, 5	GEORGIA, MILTON	I-89

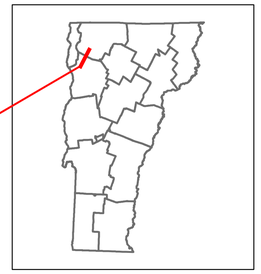

Base Map

1 in = 0.6 miles

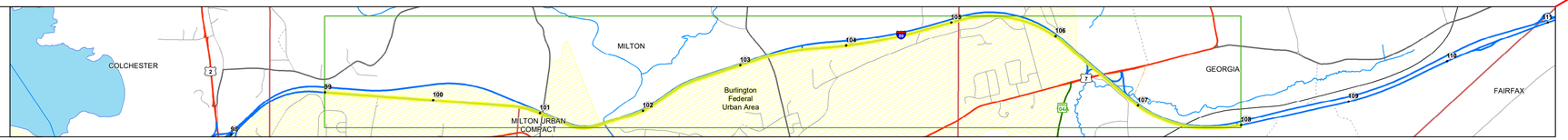

Stick Diagram

- Town Center
- Intersecting State Routes (excl. ramps/approaches)
- Other Intersecting Highways, Ramps, Approaches
- Railroad Crossings
- Primary Structures
- Secondary Structures
- Divided State Highway
- State Highway
- Divided Town Highway
- Town Highway
- Streams (Hydraulic Structure)
- Town Boundary
- Village/UC Boundaries
- District Boundaries
- State/Town Highway Change
- Divided Highway Limits
- Ghost Section Boundary
- Federal Urban Area Limits

Scale: 1 INCH = 2,000 FEET

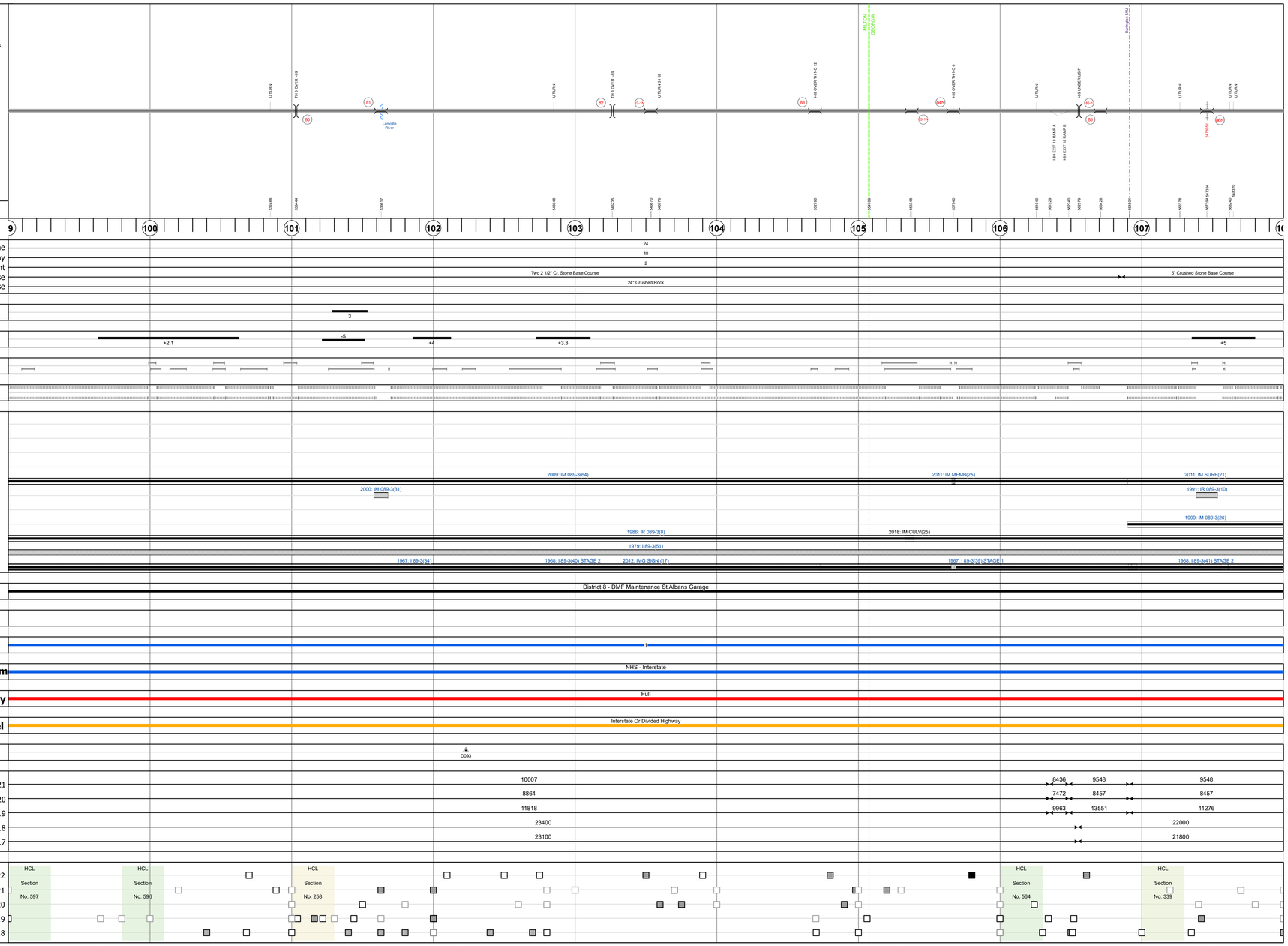

STRUCTURE DESCRIPTIONS

Unknown 80:
Unknown
Structure No. 2004100D8004101
Structure Type: Unknown
Features Intersected: TH 6 OVER I 89
Maintenance/Ownership: State

Bridge 81:
Stringer/multi-beam or girder - 2016
Structure No. 200089008104102
Length: 467'
Height: 5.33'
Width: 10.2'
Facility Carried: I 89 ML
Structure Type: 3 SPAN CONT WELD GIR
Features Intersected: LAMOILLE RIVER
Maintenance/Ownership: State

Unknown 82:
Unknown
Structure No. 2004100D8204101
Structure Type: Unknown
Features Intersected: TH 3 OVER I 89
Maintenance/Ownership: State

Bridge 82-1N:
Culvert - 1967
Structure No. 300089821N04101
Length: 6'
Facility Carried: I89
Structure Type: ACCGMPP
Features Intersected: BROOK
Maintenance/Ownership: State

Bridge 83:
Culvert - 1967
Structure No. 200089008304102
Length: 25'
Height: 5.33'
Under Clearance: 1.17'
Facility Carried: I 89 ML
Structure Type: RC BOX
Features Intersected: I 89 OVER TH NO 12
Maintenance/Ownership: State

Bridge 83-1N:
Culvert (Arch) - 1967
Structure No. 30008983-106081
Length: 6'
Facility Carried: I89
Structure Type: SEGMENTAL RC ARCH
Features Intersected: BROOK
Maintenance/Ownership: State

Bridge 84N:
Stringer/multi-beam or girder - 1967
Structure No. 200089084N06082
Length: 94'
Height: 5.33'
Width: 3.7'
Under Clearance: 1.17'
Facility Carried: I 89 ML
Structure Type: ROLLED BEAM
Features Intersected: I 89 OVER TH NO 6
Surface: Bituminous
Maintenance/Ownership: State

Unknown 85:
Unknown
Structure No. 200285163A06082
Structure Type: Unknown
Features Intersected: I 89 UNDER US 7
Maintenance/Ownership: State

Bridge 85-1:
Culvert - 1967
Structure No. 30008985-106081
Length: 10'
Under Clearance: 1.0'
Facility Carried: I89
Structure Type: CGMPP W/ STEEL LINER
Features Intersected: BROOK
Maintenance/Ownership: State

Bridge 86N:
Stringer/multi-beam or girder - 1967
Structure No. 200089086N06082
Length: 752'
Height: 5.33'
Width: 3.0'
Under Clearance: 2.0'
Facility Carried: I 89 ML
Structure Type: 8 SPAN ROLLED BEAM
Features Intersected: I 89 OVER NECRR
Surface: Bituminous
Maintenance/Ownership: State

Historic Projects

- Unknown
- Retreatment
- Resurface
- Bituminous Mix
- Skinny Mix
- Bituminous Seal
- Bituminous Concrete
- Bituminous Macadam
- Cold Plane and Bituminous Concrete
- Concrete
- Gravel
- Surface Treated Gravel
- Plant Mix
- Reclaimed Base and Bituminous Concrete

Indicated plans available - http://vtransmap01.aot.state.vt.us/rp/dpr/Diwebstore/

Functional Class

- 1 - Interstate System
- 2 - Other Freeways and Expressways
- 3 - Principal Arterial
- 4 - Minor Arterial
- 5 - Major Collector
- 6 - Minor Collector

Speed Zones

SPEED LIMIT 25, 30, 35, 40, 45, 50, 55, 60, 65

Curves

(degrees) Left, Right

Grades

(percent) grade up, grade down

Road Widths

(ft)

Traffic Counters

- Continuous (CTC)
- Weigh-In-Motion (WIM)
- Short-Term, Scheduled
- Short-Term, Unscheduled

(counter ID)

AADT
(AADT)

Crash Locations

- Fatal
- Injury
- Property Damage Only
- Unknown Crash Type

High Crash Locations (HCL's)
Sections (& Intersections)

HCL No.	
1 - 100 (1 - 10)	201 - 300 (21 - 30)
101 - 200 (11 - 20)	301 - 400 (31 - 40)
	401 - 800 (41 - 113)

Mileage by Functional Class By Sheet

89-3	1 - Interstate	9.000

Page Total Mileage: 9.000 mi

Mileage by Town By Sheet

ETE - I089-0000		9.0 of 130.254

Page Total Mileage: 9.0 mi

DISTRICT	TOWN	Date: 10/02/22	ROUTE
8, 5	GEORGIA, MILTON	12 of 15 TWN mileage: 99.0 to 108.0	I-89 ETE mileage: 99.0 to 108.0