

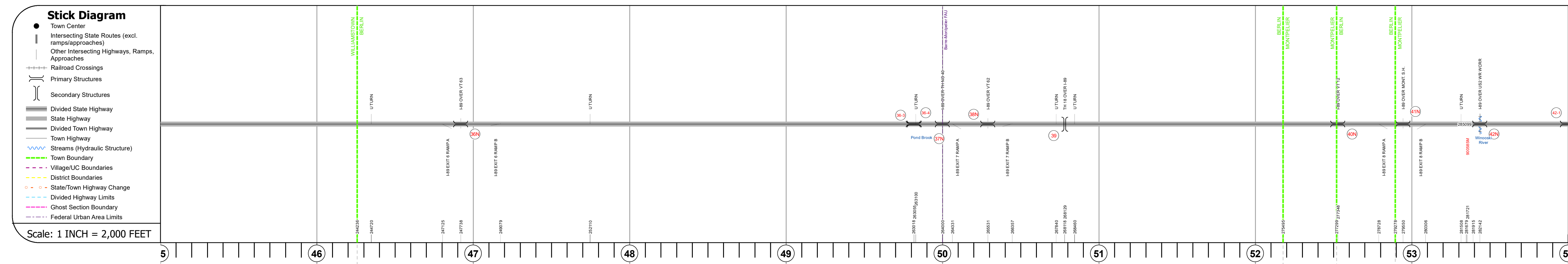
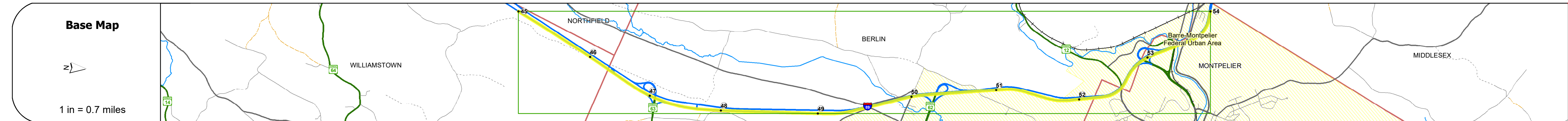
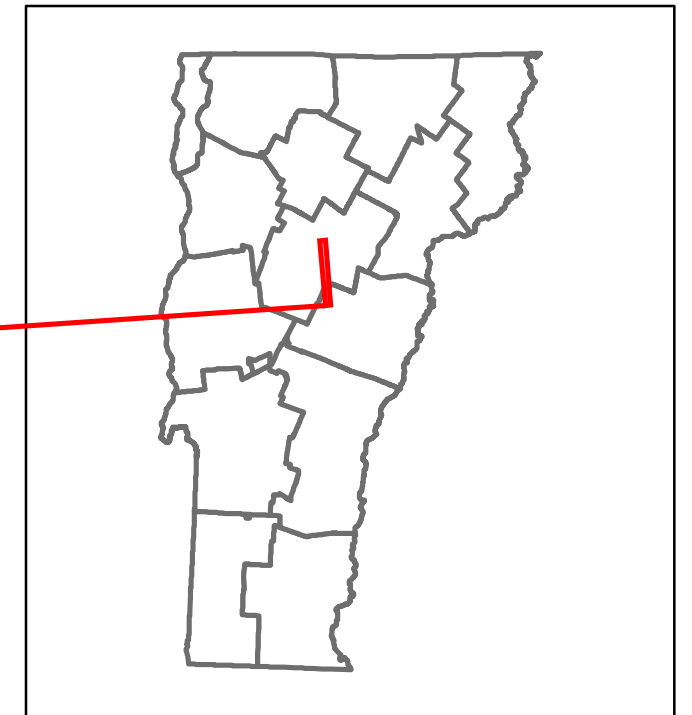


Route Log and Progress Chart

DRAFT

Please Note: Errors and Omissions May Exist.
Contact the VTrans Mapping Section with questions or concerns.

DISTRICT	TOWN	ROUTE
6	WILLIAMSTOWN, BERLIN, MONTPELIER	I-89



Travellane	Roadway	Lane Count	Base	Subbase
		24		
		40		
		2	7" Crushed Stone Base Course	
			24" Crushed Rock	
				Two 4" Cr. Stone Base Courses

Curves
3.3

Grades
-4.6
-4.8
-4.2
-4.9
-5
4

Guardrails

Rumblestrips

Historic Projects
2009: IM SURF(11)
2001: IM 089-1(2)S
2012: IM 089-1(53)
2009: IM 089-1(20)
2011: IM MEMB(23)
1987: IR 089-1(8)
1987: IR 089-1(7)
1973: IR 089-1(45) STAGE 3
2011: IM SIG(19)
1970: IR 089-1(11) C2
1970: IR 089-1(11) C2
1970: IR 089-1(11) C2
1970: IR 089-1(11) C2
1960: IR 089-2(3) C2
1965: MA 709
1960: IR 089-2(3) C1
1960: IR 089-2(3) C3

Maintenance Garage
District 6 - DMF Maintenance Williamstown Garage
District 6 - DMF Maintenance Middlesex Garage

Speed Zone

Functional Class
1

National Highway System
NHS - Interstate

Limited Access Highway
Full

Customer Service Level
Interstate Or Divided Highway

Traffic Counters
W32

ADT	2021	2020	2019	2018	2017
8162	8162	7229	9639	20400	20400
6914	6914	6124	8165		
9189	9189	8139	10852	20900	20100
9189	9189	8139	10852		
7163	7163	6345	8460		
10231	10231	8354	12055	23900	23300
8067	8067	6992	9323		
10863	10863	9622	12829	25200	25400

Crash Locations	2021	2020	2019	2018

STRUCTURE DESCRIPTIONS

Bridge 36N:
Stringer/multi-beam or girder - 1970
Structure No. 200089036N12032
Length: 174'
Height: 5.33'
Width: 4.0'
Under Clearance: 1.33'
Facility Carried: I 89 ML
Structure Type: 2 SP CONT ROLLED BM
Features Intersected: I 89 OVER VT 63
Surface: Bituminous
Maintenance/Ownership: State

Bridge 36-3:
Culvert - 1970
Structure No. 30008936-312031
Length: 12'
Facility Carried: I 89
Structure Type: RC BOX
Features Intersected: BERLIN POND OUTLET
Maintenance/Ownership: State

Bridge 36-4:
Culvert - 1970
Structure No. 30008936-412031
Length: 9'
Facility Carried: I 89
Structure Type: RC BOX
Features Intersected: WATER MAIN SLEEVE
Maintenance/Ownership: State

Bridge 37N:
Stringer/multi-beam or girder - 1970
Structure No. 200089037N12032
Length: 123'
Height: 5.33'
Width: 4.6'
Under Clearance: 1.17'
Facility Carried: I 89 ML
Structure Type: WELDED PLATE GIRDER
Features Intersected: I 89 OVER TH NO 40
Surface: Bituminous
Maintenance/Ownership: State

Bridge 38N:
Stringer/multi-beam or girder - 1970
Structure No. 200089038N12032
Length: 174'
Height: 5.33'
Width: 4.0'
Under Clearance: 1.42'
Facility Carried: I 89 ML
Structure Type: 2 SP CONT ROLLED BM
Features Intersected: I 89 OVER VT 62
Surface: Bituminous
Maintenance/Ownership: State

Unknown 39:
Unknown
Structure No. 2012030D3912031
Structure Type: Unknown
Features Intersected: TH 18 OVER I 89
Maintenance/Ownership: State

Bridge 40N:
Stringer/multi-beam or girder - 1970
Structure No. 200089040N12032
Length: 439'
Height: 5.33'
Width: 3.9'
Under Clearance: 5.25'
Facility Carried: I 89 ML
Structure Type: 3 SP WLD PLT GIRDER
Features Intersected: I 89 OVER VT 12
Maintenance/Ownership: State

Bridge 41N:
Stringer/multi-beam or girder - 1960
Structure No. 200089041N12112
Length: 155'
Height: 5.33'
Width: 3.0'
Under Clearance: 1.33'
Facility Carried: I 89 ML
Structure Type: 3 SPAN ROLLED BEAM
Features Intersected: I 89 OVER MONT. S.H.
Surface: Bituminous
Maintenance/Ownership: State

Bridge 42N:
Stringer/multi-beam or girder - 1960
Structure No. 200089042N12112
Length: 902'
Height: 5.33'
Width: 3.1'
Under Clearance: 1.75'
Facility Carried: I 89 ML
Structure Type: 13 SPAN ROLLED BEAM
Features Intersected: I 89 OVER US2 WR WCR
Maintenance/Ownership: State

Bridge 42-1:
Culvert - 1960
Structure No. 30008942-112111
Length: 7'
Facility Carried: I 89
Structure Type: CGMPP
Features Intersected: BROOK
Maintenance/Ownership: State

Historic Projects	Functional Class	Curves	Grades	Traffic Counters	Crash Locations	Mileage by Functional Class By Sheet	Mileage by Town By Sheet	DISTRICT	TOWN	Date: 10/02/22	ROUTE	
<ul style="list-style-type: none"> Unknown Retreatment Resurface Bituminous Mix Skinny Mix Bituminous Seal 	<ul style="list-style-type: none"> 1 - Interstate System 2 - Other Freeways and Expressways 3 - Principal Arterial 4 - Minor Arterial 5 - Major Collector 6 - Minor Collector 	<ul style="list-style-type: none"> Left Right 	<ul style="list-style-type: none"> Special grade up grade down 	<ul style="list-style-type: none"> Continuous (CTC) Weight-In-Motion (WIM) Short-Term, Scheduled Short-Term, Unscheduled 	<ul style="list-style-type: none"> Fatal Injury Property Damage Only Unknown Crash Type 	<ul style="list-style-type: none"> 89-2 1 - Interstate 89-1 1 - Interstate 	<ul style="list-style-type: none"> ETE - I089-0000 9.0 of 130.254 	6	WILLIAMSTOWN, BERLIN, MONTPELIER	6 of 15 TWN mileage: 45.0 to 54.0	10/02/22	I-89 ETE mileage: 45.0 to 54.0