
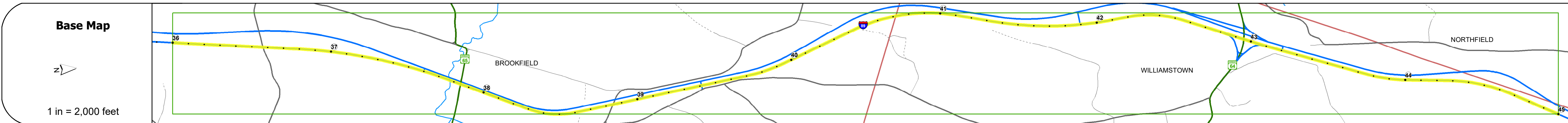
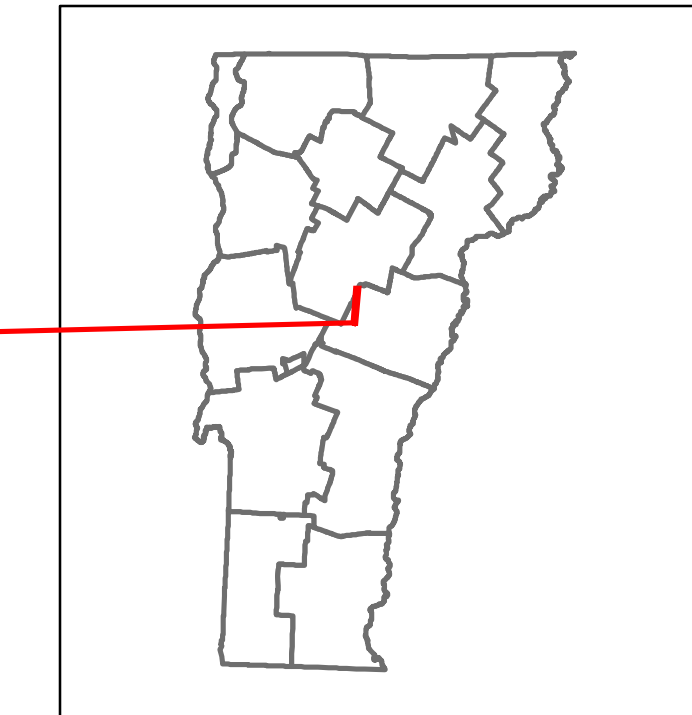


DISTRICT	TOWN	ROUTE
6	WILLIAMSTOWN, BROOKFIELD	I-89



Section	36	37	38	39	40	41	42	43	44
Travellane									
Roadway									
Lane Count									
Base									
Subbase									

Section	36	37	38	39	40	41	42	43	44
Curves									

Section	36	37	38	39	40	41	42	43	44
Grades									

Section	36	37	38	39	40	41	42	43	44
Guardrails									

Section	36	37	38	39	40	41	42	43	44
Rumblestrips									

Section	36	37	38	39	40	41	42	43	44
Historic Projects									

Section	36	37	38	39	40	41	42	43	44
Maintenance Garage									

Section	36	37	38	39	40	41	42	43	44
Speed Zone									

Section	36	37	38	39	40	41	42	43	44
Functional Class									

Section	36	37	38	39	40	41	42	43	44
National Highway System									

Section	36	37	38	39	40	41	42	43	44
Limited Access Highway									

Section	36	37	38	39	40	41	42	43	44
Customer Service Level									

Section	36	37	38	39	40	41	42	43	44
Traffic Counters									

Year	36	37	38	39	40	41	42	43	44
2021									
2020									
2019									
2018									
2017									

Year	36	37	38	39	40	41	42	43	44
2022 (Incomplete)									
2021									
2020									
2019									
2018									

STRUCTURE DESCRIPTIONS

Bridge 32N:
Stringer/multi-beam or girder - 1968
Structure No. 200089032N09032
Length: 69'
Height: 5.33'
Width: 4.0'
Under Clearance: 1.25'
Facility Carried: I 89 ML
Structure Type: ROLLED BEAM
Features Intersected: I 89 OVER TH NO 6
Surface: Bituminous
Maintenance/Ownership: State

Bridge 32-2:
Culvert - 1970
Structure No. 30008932-209031
Length: 7'
Facility Carried: I89
Structure Type: CGMPP W CONC INVERT
Features Intersected: BROOK
Maintenance/Ownership: State

Unknown 33:
Unknown
Structure No. 200903001A09031
Structure Type: Unknown
Features Intersected: I 89 OVER VT 65
Maintenance/Ownership: State

Bridge 34N:
Stringer/multi-beam or girder - 1970
Structure No. 200089034N09032
Length: 122'
Height: 5.33'
Width: 4.1'
Under Clearance: 1.17'
Facility Carried: I 89 ML
Structure Type: WELDED PLATE GIRDER
Features Intersected: I 89 OVER TH NO 1
Surface: Bituminous
Maintenance/Ownership: State

Bridge 35N:
Stringer/multi-beam or girder - 1970
Structure No. 200089035N09172
Length: 141'
Height: 5.33'
Width: 4.0'
Under Clearance: 1.25'
Facility Carried: I 89 ML
Structure Type: WELDED PLATE GIRDER
Features Intersected: I 89 OVER VT 64
Surface: Bituminous
Maintenance/Ownership: State

Bridge 35-1:
Culvert - 1970
Structure No. 30008935-109171
Length: 7'
Facility Carried: I89
Structure Type: CGMPP
Features Intersected: BROOK
Maintenance/Ownership: State

Historic Projects <ul style="list-style-type: none"> Unknown Retreatment Resurface Bituminous Mix Skippy Mix Bituminous Seal 	Functional Class <ul style="list-style-type: none"> 1 - Interstate System 2 - Other Freeways and Expressways 3 - Principal Arterial 4 - Minor Arterial 5 - Major Collector 6 - Minor Collector 	Curves <ul style="list-style-type: none"> Left (degrees) Right (degrees) 	Grades <ul style="list-style-type: none"> Special grade up Special grade down 	Traffic Counters <ul style="list-style-type: none"> Continuous (CTC) Weigh-In-Motion (WIM) Short-Term, Scheduled Short-Term, Unscheduled 	Crash Locations <ul style="list-style-type: none"> Fatal Injury Property Damage Only Unknown Crash Type 	Mileage by Functional Class By Sheet 89-1 1 - Interstate 9.000	Mileage by Town By Sheet ETE - I089-0000 9.0 of 130.254	DISTRICT 6	TOWN WILLIAMSTOWN, BROOKFIELD	Date: 10/02/22	ROUTE I-89 ETE mileage: 36.0 to 45.0
--	--	--	---	--	---	--	---	----------------------	---	-----------------------	---