

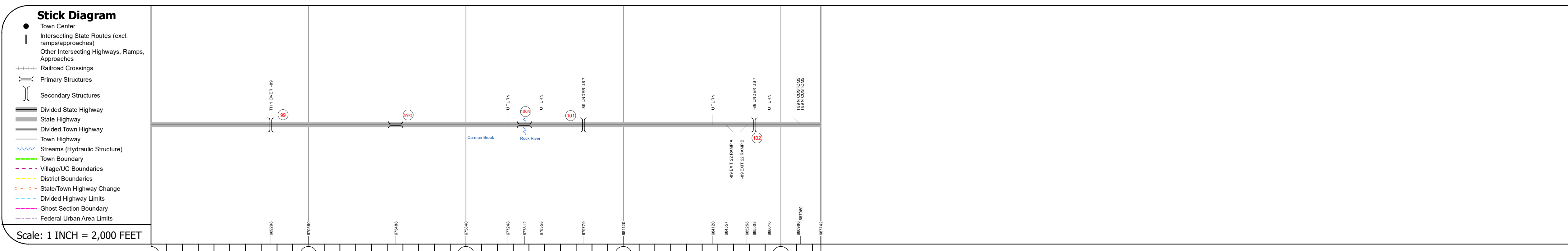
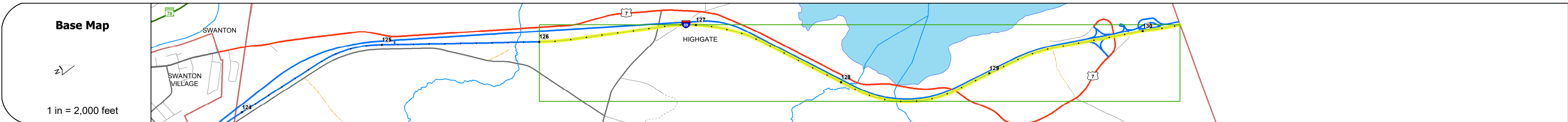
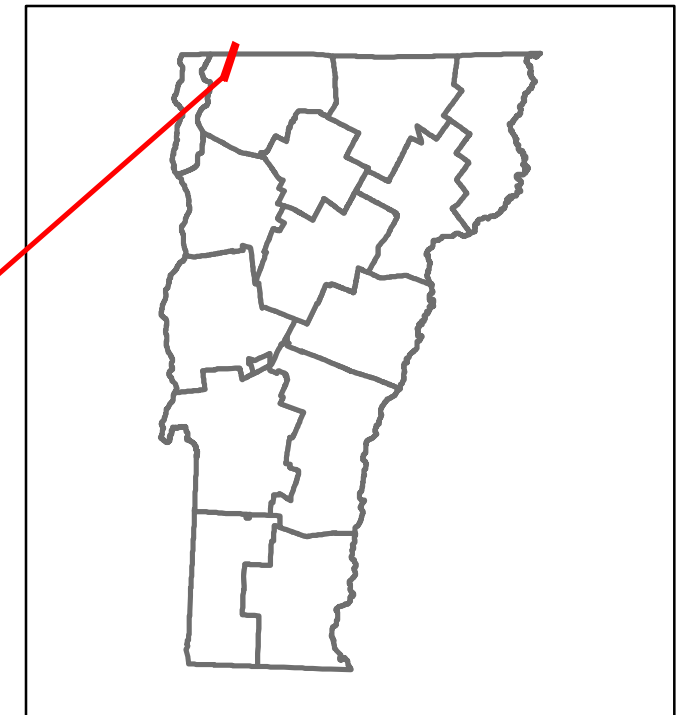


Route Log and Progress Chart

DRAFT

Please Note: Errors and Omissions May Exist.
Contact the VTrans Mapping Section with questions or concerns.

DISTRICT	TOWN	ROUTE
8	HIGHGATE	I-89



Travellane	24
Roadway	40
Lane Count	2
Base	24" Crushed Rock
Subbase	Two 2 1/2" Cr. Stone Base Courses

Curves	2
--------	---

Grades	+3
--------	----

Guardrails	
------------	--

Rumblestrips	
--------------	--

Historic Projects	<ul style="list-style-type: none"> 2010: IM BPNT(4) 2001: IM 089-3(20) 1993: IM 089-3(0) 2012: IM SURF(28) 1985: I 89-3(2) STAGE 1 2012: IM 5(2) (17) 1985: I 89-3(3) 1985: I 89-3(2)
-------------------	---

Maintenance Garage	District 8 - DMF Maintenance Highgate Garage
--------------------	--

Speed Zone	40
------------	----

Functional Class	1
------------------	---

National Highway System	NHS - Interstate
-------------------------	------------------

Limited Access Highway	Full
------------------------	------

Customer Service Level	Interstate Or Divided Highway
------------------------	-------------------------------

Traffic Counters	FT16
------------------	------

ADT	2021	1538	899	465
	2020	1362	1131	412
	2019	1816	1508	2022
	2018	3400		4000
	2017	3400		3500

Crash Locations	(Incomplete) 2022			
	2021			
	2020			
	2019			
	2018			

STRUCTURE DESCRIPTIONS

Unknown 99:
Unknown
Structure No. 2006090D9906091
Structure Type: Unknown
Features Intersected: TH 1 OVER I 89
Maintenance/Ownership: State

Bridge 99-3:
Culvert - 1965
Structure No. 30008999-306091
Length: 10'
Facility Carried: I 89
Structure Type: CGMPPA W CONC INVERT
Features Intersected: BROOK
Maintenance/Ownership: State

Bridge 100N:
Stringer/multi-beam or girder - 1965
Structure No. 200089100N06092
Length: 297'
Height: 5.33'
Width: 3.0'
Facility Carried: I 89 ML
Structure Type: 3 SPAN ROLLED BEAM
Features Intersected: ROCK RIVER
Surface: Bituminous
Maintenance/Ownership: State

Unknown 101:
Unknown
Structure No. 200285018306092
Structure Type: Unknown
Features Intersected: I 89 UNDER US 7
Maintenance/Ownership: State

Unknown 102:
Unknown
Structure No. 200285018406092
Structure Type: Unknown
Features Intersected: I 89 UNDER US 7
Maintenance/Ownership: State

Historic Projects <ul style="list-style-type: none"> Unknown Bituminous Concrete Retreatment Resurface Bituminous Mix Skinny Mix Bituminous Seal 	Functional Class <ul style="list-style-type: none"> 1 - Interstate System 2 - Other Freeways and Expressways 3 - Principal Arterial 4 - Minor Arterial 5 - Major Collector 6 - Minor Collector 	Curves <ul style="list-style-type: none"> Left Right 	Grades <ul style="list-style-type: none"> grade up grade down 	Traffic Counters <ul style="list-style-type: none"> Continuous (CTC) Weight-In-Motion (WIM) Short-Term, Scheduled Short-Term, Unscheduled 	Crash Locations <ul style="list-style-type: none"> Fatal Injury Property Damage Only Unknown Crash Type 	Mileage by Functional Class By Sheet 89-3 1 - Interstate 4.254	Mileage by Town By Sheet ETE - I089-0000 4.254 of 130.254	DISTRICT 8	TOWN HIGHGATE	Date: 10/02/22	ROUTE I-89 ETE mileage: 126.0 to 130.254
---	--	--	---	---	---	--	---	----------------------	-------------------------	-----------------------	---