Route Log and Progress Chart

DRAFT

Please Note: Errors and Omissions May Exist.
Contact the VTrans Mapping Section with questions or concerns.

DISTRICT	TOWN	ROUTE
8	HIGHGATE, ST. ALBANS TOWN, SWANTON	I-89

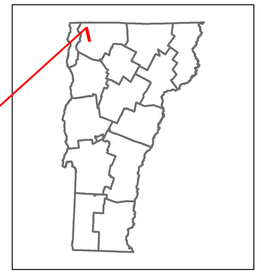

Base Map

1 in = 2,000 feet

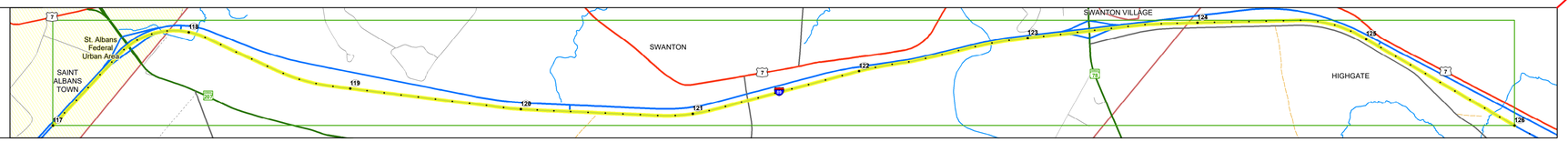

Stick Diagram

- Town Center
- Intersecting State Routes (excl. ramps/approaches)
- Other Intersecting Highways, Ramps, Approaches
- Railroad Crossings
- Primary Structures
- Secondary Structures
- Divided State Highway
- State Highway
- Divided Town Highway
- Town Highway
- Streams (Hydraulic Structure)
- Town Boundary
- Village/UC Boundaries
- District Boundaries
- State/Town Highway Change
- Divided Highway Limits
- Ghost Section Boundary
- Federal Urban Area Limits

Scale: 1 INCH = 2,000 FEET

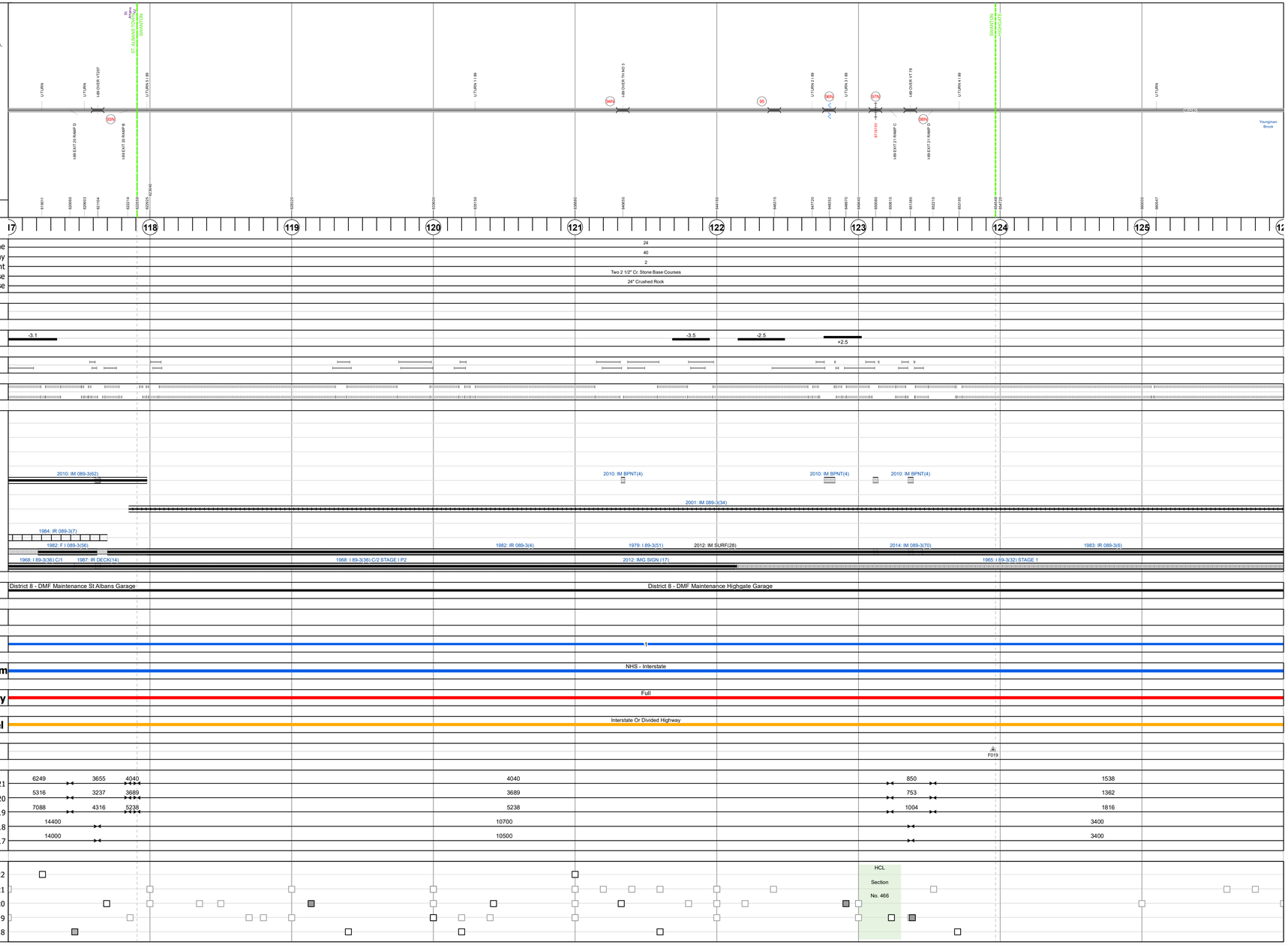

STRUCTURE DESCRIPTIONS

Bridge 93N:
Stringer/multi-beam or girder - 1967
Structure No. 200089093N06132
Length: 147'
Height: 5.33'
Width: 3.7'
Under Clearance: 1.25'
Facility Carried: I 89 ML
Structure Type: 3 SPAN ROLLED BEAM
Features Intersected: I 89 OVER VT207
Surface: Bituminous
Maintenance/Ownership: State

Bridge 94N:
Stringer/multi-beam or girder - 1967
Structure No. 200089094N06152
Length: 106'
Height: 5.33'
Width: 3.8'
Under Clearance: 1.17'
Facility Carried: I 89 ML
Structure Type: WELDED PLATE GIRDER
Features Intersected: I 89 OVER TH NO 3
Surface: Bituminous
Maintenance/Ownership: State

Bridge 95:
Culvert - 1965
Structure No. 300089009506151
Length: 15'
Under Clearance: 1.08'
Facility Carried: I89
Structure Type: RC BOX
Features Intersected: LAND ACCESS ROAD
Maintenance/Ownership: State

Bridge 96N:
Stringer/multi-beam or girder - 1964
Structure No. 200089096N06152
Length: 363'
Height: 5.33'
Width: 3.0'
Facility Carried: I 89 ML
Structure Type: 3 SPAN PLATE GIRDER
Features Intersected: MISSISQUOI RIVER
Surface: Bituminous
Maintenance/Ownership: State

Bridge 97N:
Stringer/multi-beam or girder - 1964
Structure No. 200089097N06152
Length: 152'
Height: 5.33'
Width: 3.0'
Under Clearance: 1.75'
Facility Carried: I 89 ML
Structure Type: 3 SPAN ROLLED BEAM
Features Intersected: I 89 OVER BIKE PATH
Surface: Bituminous
Maintenance/Ownership: State

Bridge 98N:
Stringer/multi-beam or girder - 1964
Structure No. 200089098N06152
Length: 162'
Height: 5.33'
Width: 3.0'
Under Clearance: 1.33'
Facility Carried: I 89 ML
Structure Type: 3 SPAN ROLLED BEAM
Features Intersected: I 89 OVER VT 78
Surface: Bituminous
Maintenance/Ownership: State

Historic Projects

- Unknown
- Retreatment
- Resurface
- Bituminous Mix
- Skinny Mix
- Bituminous Seal
- Bituminous Concrete
- Bituminous Macadam
- Cold Plane and Bituminous Concrete
- Concrete
- Gravel
- Surface Treated Gravel
- Plant Mix
- Reclaimed Base and Bituminous Concrete

Indicated plans available - http://vtransmap01.act.state.vt.us/rp/dpr/Diwebstore/

Functional Class

- 1 - Interstate System
- 2 - Other Freeways and Expressways
- 3 - Principal Arterial
- 4 - Minor Arterial
- 5 - Major Collector
- 6 - Minor Collector

Speed Zones

SPEED 25, SPEED 30, SPEED 35, SPEED 40, SPEED 45, SPEED 50, SPEED 55, SPEED 60, SPEED 65

Curves

(degrees) Left, Right

Grades

(percent) grade up, grade down

Road Widths

(ft)

Traffic Counters

- Continuous (CTC)
- Weigh-In-Motion (WIM)
- Short-Term, Scheduled
- Short-Term, Unscheduled

(counter ID)

AADT (AADT)

Crash Locations

- Fatal
- Injury
- Property Damage Only
- Unknown Crash Type

High Crash Locations (HCL's)
Sections (& Intersections)

HCL No.	
1 - 100 (1 - 10)	201 - 300 (21 - 30)
101 - 200 (11 - 20)	301 - 400 (31 - 40)
	401 - 800 (41 - 113)

Mileage by Functional Class By Sheet

89-3	1 - Interstate	9.000

Page Total Mileage: 9.000 mi

Mileage by Town By Sheet

ETE - I089-0000	9.0 of 130.254

Page Total Mileage: 9.0 mi

DISTRICT	TOWN	Date: 10/02/22	ROUTE
8	HIGHGATE, ST. ALBANS TOWN, SWANTON	14 of 15 TWN mileage: 117.0 to 126.0	I-89 ETE mileage: 117.0 to 126.0

For More Information Contact - Vermont Agency of Transportation, Policy, Planning and Intermodal Development Division - Mapping Section, 219 North Main Street, Barre, VT 05641 Telephone: 802-828-2600.