

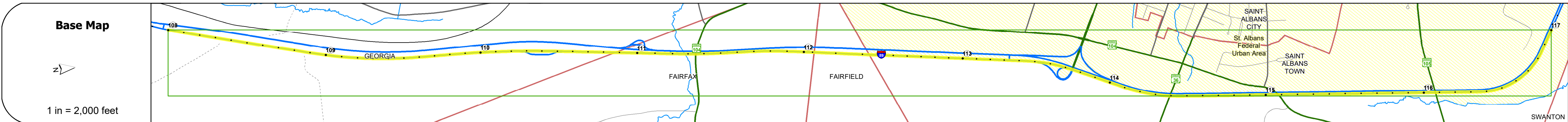
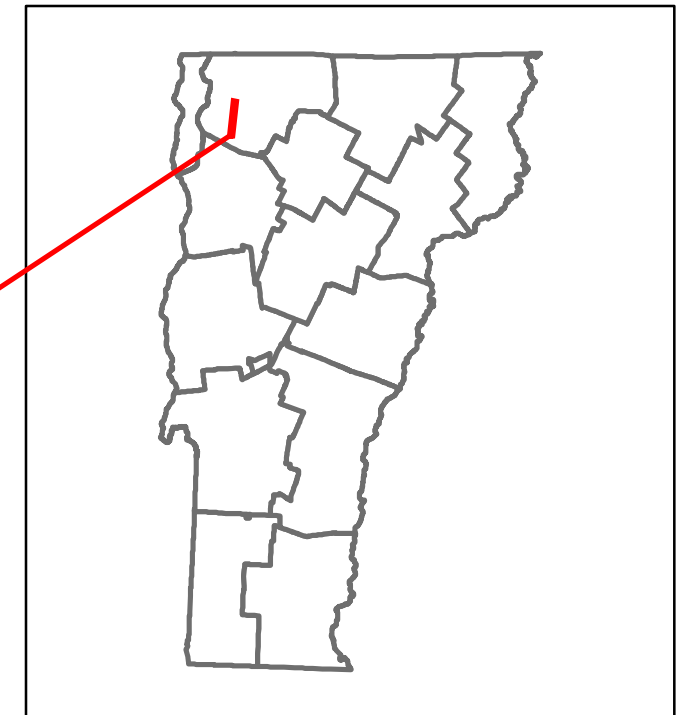


Route Log and Progress Chart

DRAFT

Please Note: Errors and Omissions May Exist.
Contact the VTrans Mapping Section with questions or concerns.


DISTRICT	TOWN	ROUTE
8	GEORGIA, FAIRFAX, ST. ALBANS TOWN, FAIRFIELD	I-89



Stick Diagram

- Town Center
- Intersecting State Routes (excl. ramps/approaches)
- Other Intersecting Highways, Ramps, Approaches
- Railroad Crossings
- Primary Structures
- Secondary Structures
- Divided State Highway
- State Highway
- Divided Town Highway
- Town Highway
- Streams (Hydraulic Structure)
- Town Boundary
- Village/IC Boundaries
- District Boundaries
- State/Town Highway Change
- Divided Highway Limits
- Ghost Section Boundary
- Federal Urban Area Limits

Scale: 1 INCH = 2,000 FEET



STRUCTURE DESCRIPTIONS

Bridge 86-3N:
Culvert - 1968
Structure No. 300089863N06081
Length: 8'
Facility Carried: I 89
Structure Type: CGMPP STEEL SLEEVE
Features Intersected: BROOK
Maintenance/Ownership: State

Bridge 86-5:
Culvert - 1968
Structure No. 30008986-506041
Length: 10'
Facility Carried: I 89
Structure Type: CGMPP
Features Intersected: BROOK
Maintenance/Ownership: State

Bridge 87N:
Stringer/multi-beam or girder - 2002
Structure No. 200089087N06042
Length: 83'
Height: 5.33'
Width: 3.7'
Under Clearance: 1.33'
Facility Carried: I 89 ML
Structure Type: WELDED PLATE GIRDER
Features Intersected: I 89 OVER VT 104
Surface: Bituminous
Maintenance/Ownership: State

Bridge 87-3N:
Culvert - 2002
Structure No. 300089873N06131
Length: 6'
Facility Carried: I 89
Structure Type: SEGMENTAL RC BOX
Features Intersected: BROOK
Maintenance/Ownership: State

Bridge 88N:
Stringer/multi-beam or girder - 1967
Structure No. 200089088N06132
Length: 169'
Height: 5.33'
Width: 4.4'
Under Clearance: 1.42'
Facility Carried: I 89 ML
Structure Type: 3 SP CONT ROLLED BM
Features Intersected: I 89 OVER ST A SH S
Surface: Bituminous
Maintenance/Ownership: State

Bridge 88-2:
Culvert - 1968
Structure No. 30008988-206131
Length: 6'
Facility Carried: I 89
Structure Type: ACCGMPP
Features Intersected: BROOK
Maintenance/Ownership: State

Bridge 88-3:
Culvert - 1968
Structure No. 30008988-306131
Length: 14'
Under Clearance: 1.0'
Facility Carried: I 89
Structure Type: RC BOX
Features Intersected: LAND ACCESS ROAD
Maintenance/Ownership: State

Unknown 89:
Unknown
Structure No. 200298001C06132
Structure Type: Unknown
Features Intersected: I 89 UNDER VT 36
Maintenance/Ownership: State

Bridge 89-1:
Culvert - 1968
Structure No. 30008989-106131
Length: 6'
Facility Carried: I 89
Structure Type: ACCGMPPA COMP LINER
Features Intersected: BROOK
Maintenance/Ownership: State

Unknown 90:
Unknown
Structure No. 200279002006132
Structure Type: Unknown
Features Intersected: I 89 UNDER VT 104
Maintenance/Ownership: State

Unknown 91:
Unknown
Structure No. 200034000106132
Structure Type: Unknown
Features Intersected: I 89 UNDER VT 105
Maintenance/Ownership: State
Height: 5.33'

Road Widths	Travellane	Roadway	Lane Count	Base	Subbase
				0" Crushed Stone Base Course	
				24" Crushed Rock	
				Two 2 1/2" Cr. Stone Base Courses	

Curves	Grades
	+3.3
	+3
	-3.1

Guardrails

Rumblestrips

Historic Projects
2011: IM SURF(21)
2002: IM 089-3(27)
2010: IM 089-3(2)
2010: IM BPRN(4)
1999: IM 089-3(26)
1994: IR 089-3(7)
1982: IR 089-3(4)
1979: I 89-3(51)
1968: IR 89-3(5) C2
2012: IMG SIGN (17)
1968: I 89-3(36) C2 STAGE 1 P2
1987: IR DECK(14)

Maintenance Garage
District 8 - DMF Maintenance St Albans Garage

Speed Zone

Functional Class
1

National Highway System
NHS - Interstate

Limited Access Highway
Full

Customer Service Level
Interstate Or Divided Highway

Traffic Counters
FOA

AAADT
2021: 9548
2020: 8457
2019: 11276
2018: 22000
2017: 21800

Crash Locations
(Incomplete) 2022
2021
2020
2019
2018