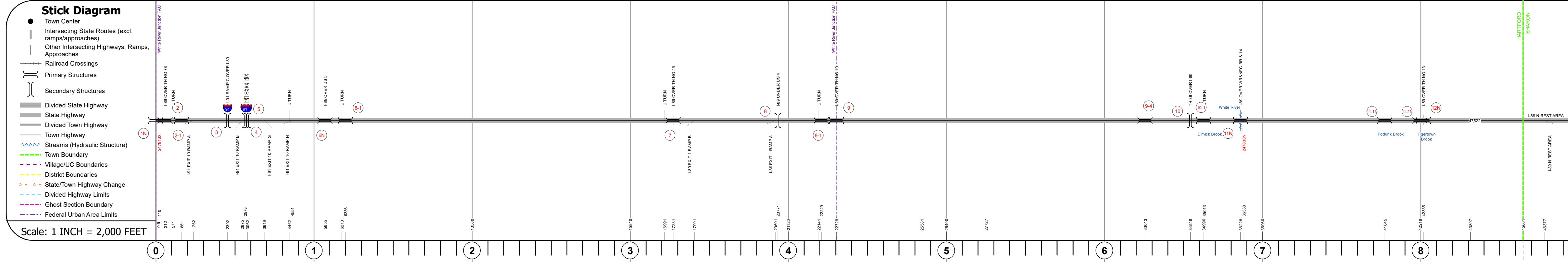
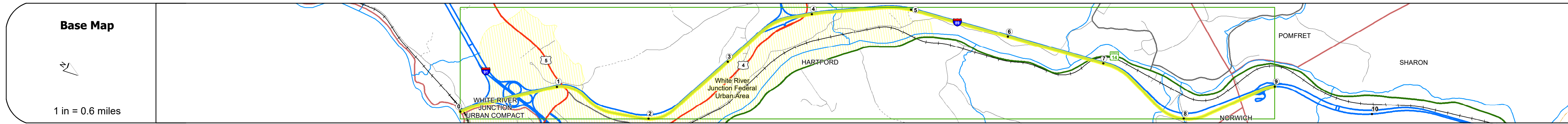
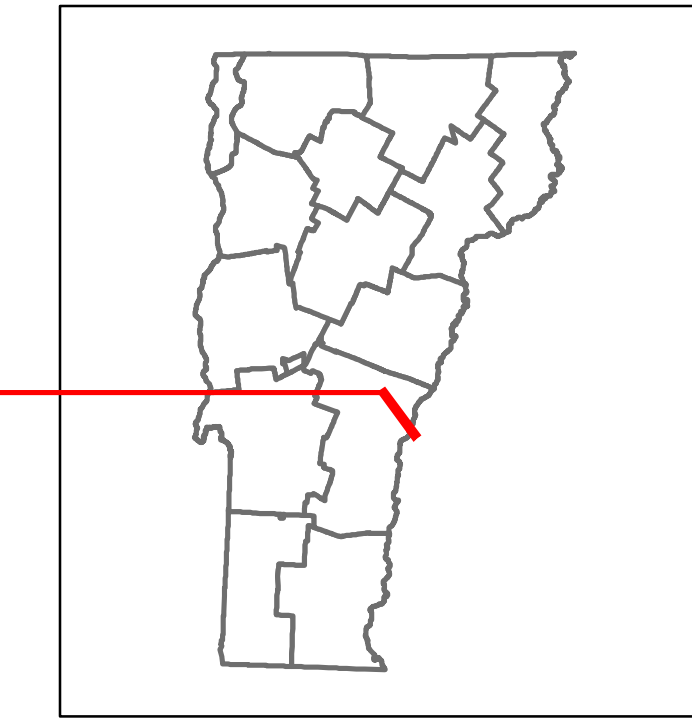


DISTRICT	TOWN	ROUTE
4	SHARON, HARTFORD	I-89



Travellane	24
Roadway	40
Lane Count	2
Base	Two 2 1/2" Cr. Stone Plant Mix
Subbase	24" Crushed Rock
Curves	3.3, 3
Grades	+5, -5, -3, -4.1, -3, +3
Guardrails	
Rumblestrips	
Historic Projects	1967 IR DECK(27), 1985 IR 089-1(5), 1984 IR 089-1(50), 2003 IR 089-1(8), 2012 IR 089-1(37), 2009 IR 089-1(55), 1980 IR 89-1(1), 2015 IR SURF(46), 2001 IR 089-1(13), 1986 IR 089-1(2), 1986 IR 89-1(3), 1987 IR 89-1(4), 1987 IR 89-1(22), 1987 IR 89-1(24) Stage 2, 1980 IR 89-1(5), 1985 IR 89-1(15), 1986 IR 89-1(5), 1987 IR 89-1(23) Stage 2, 1986 IR 89-1(7) C2
Maintenance Garage	District 4 - DMF Maintenance White River Garage
Speed Zone	55
Functional Class	1
National Highway System	NHS - Interstate
Limited Access Highway	Full
Customer Service Level	Interstate Or Divided Highway
Traffic Counters	424
AAADT	2021: 22699, 11525, 13020, 9600, 20105, 10208, 11532, 8503, 22047, 13611, 15376, 11337, 2019: 42000, 2018: 41600, 2017: 11145, 9914, 13240, 7471, 8101, 8101, 6617, 7175, 7175, 8822, 9566, 9566, 18800, 18800
Crash Locations	(Incomplete) 2022, 2021, 2020, 2019, 2018

### STRUCTURE DESCRIPTIONS

<p><b>Unknown 1N:</b> Unknown Structure No. 20008901N14082 Structure Type: Unknown Features Intersected: CONNECTICUT RIVER, NECCR</p>	<p><b>Bridge 2:</b> Frame - 1965 Structure No. 200089000214082 Length: 21' Height: 5.33' Width: 3.8' Under Clearance: 1.17' Facility Carried: I 89 ML Structure Type: RC BOX Features Intersected: I 89 OVER TH NO 78 Maintenance/Ownership: State</p>	<p><b>Bridge 9-04:</b> Culvert - 1967 Structure No. 30008909-414081 Length: 6' Facility Carried: I89 Structure Type: CGMPP Features Intersected: BROOK Maintenance/Ownership: State</p>
<p><b>Bridge 2-1:</b> Culvert - 1966 Structure No. 30008902-114081 Length: 8' Facility Carried: I89 Structure Type: CGMPP Features Intersected: BROOK Maintenance/Ownership: State</p>	<p><b>Bridge 10:</b> Unknown Structure No. 2014080D1014081 Structure Type: Unknown Features Intersected: TH 36 OVER I 89 Maintenance/Ownership: State</p>	<p><b>Bridge 10-01:</b> Culvert - 1967 Structure No. 30008910-114081 Length: 10' Facility Carried: I89 Structure Type: CGMPP Features Intersected: BROOK Maintenance/Ownership: State</p>
<p><b>Unknown 3:</b> Unknown Structure No. 200091041C14082 Structure Type: Unknown Features Intersected: I 91 RAMP C OVER I 89 Maintenance/Ownership: State</p>	<p><b>Unknown 4:</b> Unknown Structure No. 200091042N14082 Structure Type: Unknown Features Intersected: I 91 OVER I 89 Maintenance/Ownership: State</p>	<p><b>Bridge 11-01N:</b> Culvert - 1968 Structure No. 30008911N14081 Length: 10' Facility Carried: I89 Structure Type: RC BOX Features Intersected: PODUNK BROOK Maintenance/Ownership: State</p>
<p><b>Bridge 6N:</b> Stringer/multi-beam or girder - 1966 Structure No. 200089006N14082 Length: 192' Height: 5.33' Width: 3.8' Under Clearance: 1.17' Facility Carried: I 89 ML Structure Type: 3 SPAN ROLLED BEAM Features Intersected: I 89 OVER US 5 Surface: Bituminous Maintenance/Ownership: State</p>	<p><b>Bridge 6-1:</b> Culvert - 1967 Structure No. 30008906-114081 Length: 6' Facility Carried: I89 Structure Type: CGMPPA Features Intersected: BROOK Maintenance/Ownership: State</p>	<p><b>Bridge 11-02N:</b> Culvert - 1968 Structure No. 30008912N14081 Length: 9' Facility Carried: I89 Structure Type: CGMPP Features Intersected: TIGERTOWN BROOK Maintenance/Ownership: State</p>
<p><b>Bridge 7:</b> Frame - 1967 Structure No. 200089000714082 Length: 27' Height: 5.33' Width: 3.8' Under Clearance: 1.17' Facility Carried: I 89 ML Structure Type: RC BOX Features Intersected: I 89 OVER TH NO 46 Maintenance/Ownership: State</p>	<p><b>Unknown 8:</b> Unknown Structure No. 200020065A14082 Structure Type: Unknown Features Intersected: I 89 UNDER US 4 Maintenance/Ownership: State</p>	<p><b>Bridge 8-1:</b> Culvert - 1967 Structure No. 30008908-114081 Length: 7' Facility Carried: I89 Structure Type: CGMPP Features Intersected: BROOK Maintenance/Ownership: State</p>
<p><b>Bridge 9:</b> Frame - 1967 Structure No. 200089000914082 Length: 21' Height: 5.33' Width: 3.8' Under Clearance: 1.17' Facility Carried: I 89 ML Structure Type: RC BOX Features Intersected: I 89 OVER TH NO 10 Maintenance/Ownership: State</p>		

<p><b>Historic Projects</b></p> <ul style="list-style-type: none"> <li>Unknown</li> <li>Retreatment</li> <li>Resurface</li> <li>Bituminous Mix</li> <li>Skinny Mix</li> <li>Bituminous Seal</li> <li>Surface Treated Gravel</li> <li>Cold Plane and Freeways and Expressways</li> <li>Reclaimed Base and Bituminous Concrete</li> <li>Concrete</li> <li>Gravel</li> </ul>	<p><b>Functional Class</b></p> <ul style="list-style-type: none"> <li>1 - Interstate System</li> <li>2 - Other</li> <li>3 - Principal Arterial</li> <li>4 - Minor Arterial</li> <li>5 - Major Collector</li> <li>6 - Minor Collector</li> </ul>	<p><b>Curves</b></p> <ul style="list-style-type: none"> <li>Left</li> <li>Right</li> </ul>	<p><b>Grades</b></p> <ul style="list-style-type: none"> <li>Special grade up</li> <li>Special grade down</li> </ul>	<p><b>Traffic Counters</b></p> <ul style="list-style-type: none"> <li>Continuous (CTC)</li> <li>Weigh-In-Motion (WIM)</li> <li>Short-Term, Scheduled</li> <li>Short-Term, Unscheduled</li> </ul>	<p><b>Crash Locations</b></p> <ul style="list-style-type: none"> <li>Fatal</li> <li>Injury</li> <li>Property Damage Only</li> <li>Unknown Crash Type</li> </ul> <p><b>High Crash Locations (HCL's)</b></p> <p>Sections (&amp; Intersections)</p> <p>HCL No. 1 - 100 (1 - 10) 201 - 300 (21 - 30) 301 - 400 (31 - 40) 401 - 500 (41 - 50) 501 - 600 (51 - 60) 601 - 700 (61 - 70) 701 - 800 (71 - 80) 801 - 900 (81 - 90) 901 - 1000 (91 - 100)</p>	<p><b>Mileage by Functional Class By Sheet</b></p> <p>89-1 1 - Interstate 9.000</p>	<p><b>Mileage by Town By Sheet</b></p> <p>ETE - I089-0000 9.0 of 130.254</p>	<p><b>DISTRICT</b></p> <p>4</p>	<p><b>TOWN</b></p> <p>SHARON, HARTFORD</p>	<p><b>Date:</b> 10/02/22</p>	<p><b>ROUTE</b></p> <p>I-89</p> <p>ETE mileage: 0.0 to 9.0</p>
<p>Indicated plans available - <a href="http://vtransmap01.aot.state.vt.us/pldcr/DWebstor/">http://vtransmap01.aot.state.vt.us/pldcr/DWebstor/</a></p>						<p>Page Total Mileage: 9.000 mi</p>	<p>Page Total Mileage: 9.0 mi</p>	<p><b>1 of 15 TWN mileage: 0.0 to 9.0</b></p>			