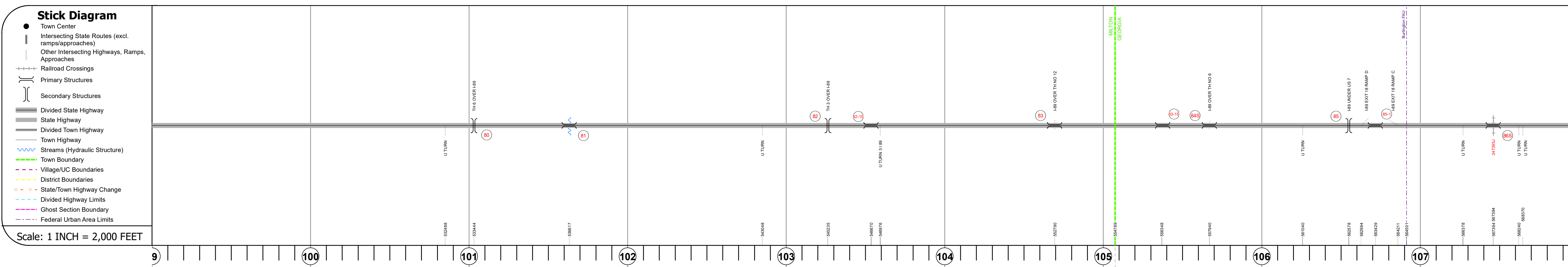
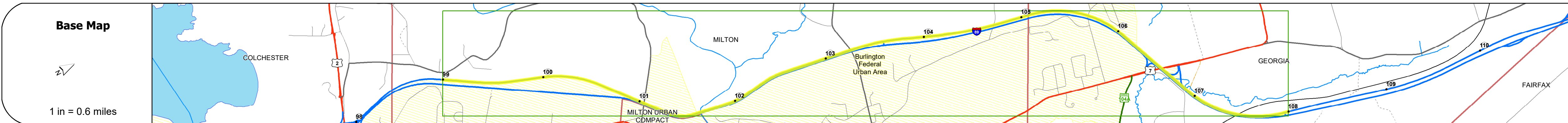
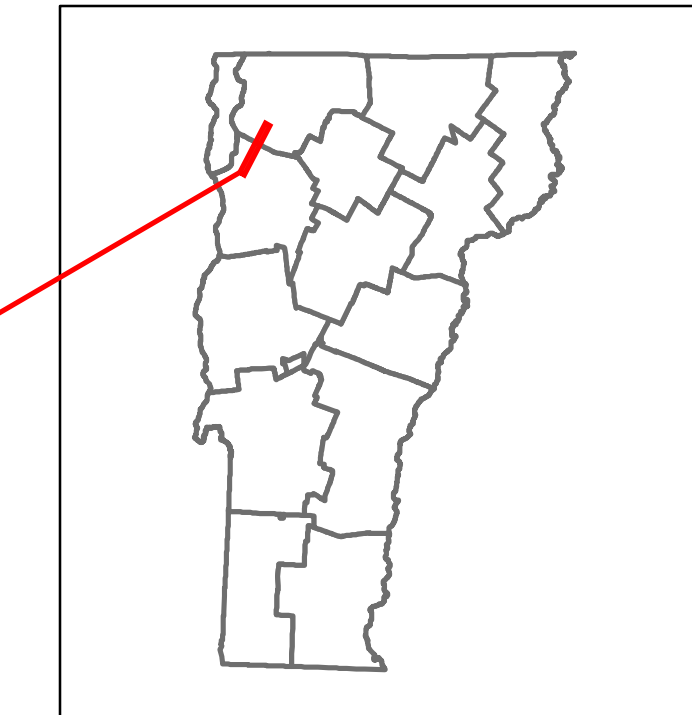


Route Log and Progress Chart

DRAFT

Please Note: Errors and Omissions May Exist.
Contact the VTrans Mapping Section with questions or concerns.

DISTRICT	TOWN	ROUTE
8, 5	GEORGIA, MILTON	I-89



Travellane	Roadway	Lane Count	Base	Subbase
			Two 2 1/2" Crushed Stone Base Courses	24" Crushed Rock
				0" Crushed Stone Base Course

Curves
3

Grades
+3.5, -5, +4, +3.3, +6

Guardrails
Standard guardrail symbols along the route.

Rumblestrips
Standard rumblestrip symbols along the route.

Historic Projects
2006: IM 089-3(59)
2011: IM MEMB(25)
2011: IM SURE(21)
1991: IR 089-3(10)
1995: IM 089-3(26)
1989: IR 089-3(8)
2018: IM CULV(25)
1987: IR 89-3(34)
1979: IR 89-3(51)
1980: IR 089-3(3)
1980: IR 089-3(3)
1980: IR 089-3(3)
1988: IR 89-3(40) STAGE 2
2012: IM SIG(17)
1967: IR 89-3(39) STAGE 1
1968: IR 89-3(35) C1
1968: IR 89-3(35) C2

Maintenance Garage
District 8 - DMF Maintenance St Albans Garage

Speed Zone

Functional Class
1 - Interstate

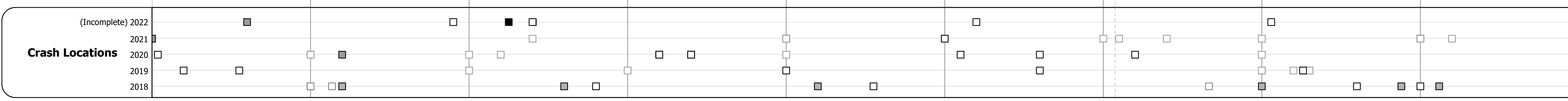
National Highway System
NHS - Interstate

Limited Access Highway
Full

Customer Service Level
Interstate Or Divided Highway

Traffic Counters

AADT	2021	2020	2019	2018	2017
	10246	9075	12100	7136	9522
				6321	8434
				8428	11245



STRUCTURE DESCRIPTIONS

Unknown 80:
Unknown
Structure No. 2004100D8004101
Structure Type: Unknown
Features Intersected: TH 6 OVER I 89
Maintenance/Ownership: State

Bridge 81:
Stinger/multi-beam or girder - 2016
Structure No. 200089008104102
Length: 467'
Height: 5.33'
Width: 10.2'
Facility Carried: I 89 ML
Structure Type: 3 SPAN CONT WELD GIR
Features Intersected: LAMOILLE RIVER
Maintenance/Ownership: State

Unknown 82:
Unknown
Structure No. 2004100D6204101
Structure Type: Unknown
Features Intersected: TH 3 OVER I 89
Maintenance/Ownership: State

Bridge 82-15:
Culvert - 1967
Structure No. 300089821504101
Length: 6'
Facility Carried: I 89
Structure Type: ACCGMPP
Features Intersected: BROOK
Maintenance/Ownership: State

Bridge 83:
Culvert - 1967
Structure No. 200089008304102
Length: 25'
Height: 5.33'
Under Clearance: 1.17'
Facility Carried: I 89 ML
Structure Type: RC BOX
Features Intersected: I 89 OVER TH NO 12
Maintenance/Ownership: State

Bridge 83-15:
Culvert (Arch) - 1967
Structure No. 30008983-106081
Length: 6'
Facility Carried: I 89
Structure Type: SEGMENTAL RC ARCH
Features Intersected: BROOK
Maintenance/Ownership: State

Bridge 84S:
Stinger/multi-beam or girder - 1967
Structure No. 200089084506082
Length: 94'
Height: 5.33'
Width: 3.7'
Under Clearance: 1.25'
Facility Carried: I 89 ML
Structure Type: ROLLED BEAM
Features Intersected: I 89 OVER TH NO 6
Surface: Bituminous
Maintenance/Ownership: State

Unknown 85:
Unknown
Structure No. 200285163A06082
Structure Type: Unknown
Features Intersected: I 89 UNDER US 7
Maintenance/Ownership: State

Bridge 85-1:
Culvert - 1967
Structure No. 30008985-106081
Length: 10'
Under Clearance: 1.0'
Facility Carried: I 89
Structure Type: CGMPP W/ STEEL LINER
Features Intersected: BROOK
Maintenance/Ownership: State

Bridge 86S:
Stinger/multi-beam or girder - 1967
Structure No. 200089086506082
Length: 846'
Height: 5.33'
Width: 3.0'
Under Clearance: 2.33'
Facility Carried: I 89 ML
Structure Type: 9 SPAN ROLLED BEAM
Features Intersected: I 89 OVER NECRR
Surface: Bituminous
Maintenance/Ownership: State

Historic Projects <ul style="list-style-type: none"> Unknown Retreatment Resurface Bituminous Mix Skippy Mix Bituminous Seal 	Functional Class <ul style="list-style-type: none"> 1 - Interstate 2 - Other 3 - Principal Arterial 4 - Minor Arterial 5 - Major Collector 6 - Minor Collector 	Curves <ul style="list-style-type: none"> Left Right 	Grades <ul style="list-style-type: none"> Special grade up grade down 	Traffic Counters <ul style="list-style-type: none"> Continuous (CTC) Weigh-In-Motion (WIM) Short-Term, Scheduled Short-Term, Unscheduled 	Crash Locations <ul style="list-style-type: none"> Fatal Injury Property Damage Only Unknown Crash Type 	Mileage by Functional Class By Sheet 89-3 1 - Interstate 9.000	Mileage by Town By Sheet ETE - I089-0000S 9.0 of 130.254	DISTRICT 8, 5	TOWN GEORGIA, MILTON	Date: 10/02/22	ROUTE I-89 ETE mileage: 99.0 to 108.0
--	--	--	--	--	---	--	--	-------------------------	--------------------------------	-----------------------	--