

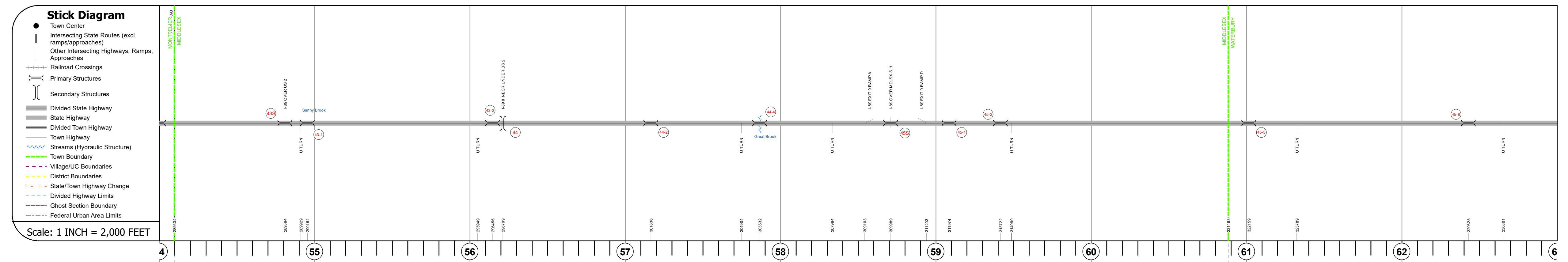
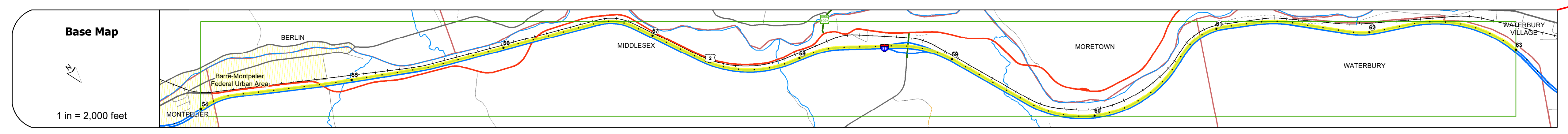
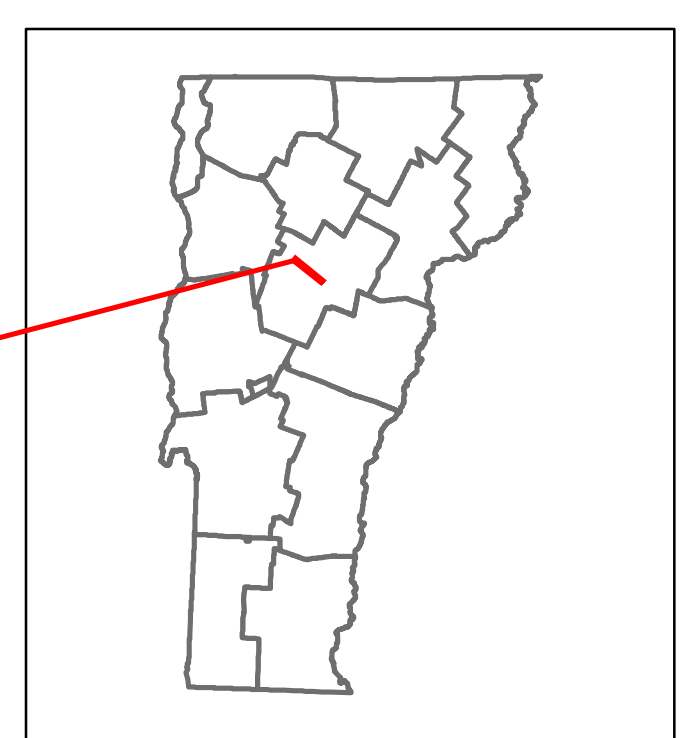


Route Log and Progress Chart

DRAFT

Please Note: Errors and Omissions May Exist.
Contact the VTrans Mapping Section with questions or concerns.

| DISTRICT | TOWN | ROUTE |
|----------|----------------------------------|-------|
| 6 | WATERBURY, MIDDLESEX, MONTPELIER | I-89 |



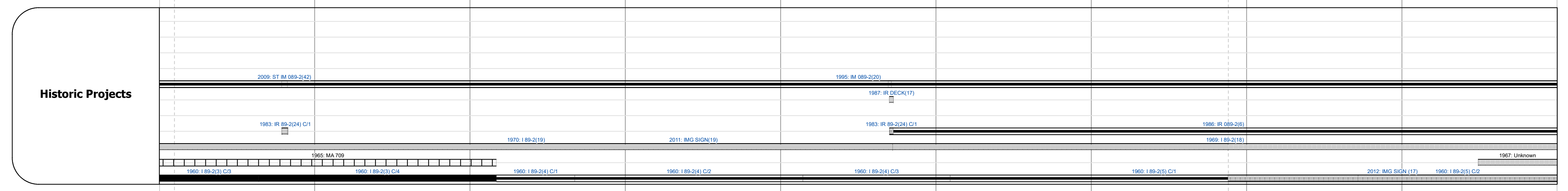
| Road Widths | Travellane | Roadway | Lane Count | Base | Subbase |
|-------------|------------|---------|------------|------------------------------|-----------------------------------|
| | | | | 8" Crushed Stone Base Course | |
| | | | | | 24" Crushed Rock |
| | | | | | Two 4" Crushed Stone Base Courses |

| Curves | Grades | Guardrails | Rumblestrips |
|--------|--------|------------|--------------|
| | | | |

| Grades |
|---|
| -3.2, -3.5, +2.2, -2.1, +4.7, -2.1, +3.2, 3.3, +2.7, +2, +3 |

| Guardrails |
|------------|
| |

| Rumblestrips |
|--------------|
| |



| Maintenance Garage |
|---|
| District 6 - DMF Maintenance Middlesex Garage |

| Speed Zone |
|------------|
| |

| Functional Class |
|------------------|
| 1 - Interstate |

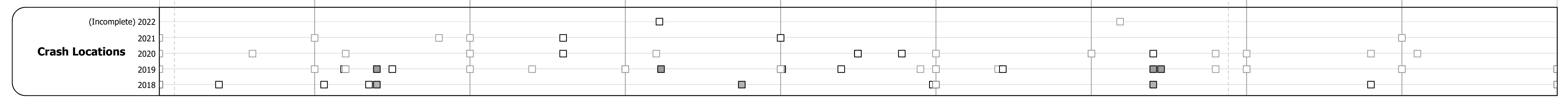
| National Highway System |
|-------------------------|
| NHS - Interstate |

| Limited Access Highway |
|------------------------|
| Full |

| Customer Service Level |
|-------------------------------|
| Interstate Or Divided Highway |

| Traffic Counters |
|------------------|
| |

| AADT | 2021 | 2020 | 2019 | 2018 | 2017 |
|------|-------|-------|-------|-------|-------|
| | 10835 | 9597 | 11591 | 8193 | 12415 |
| | | 12796 | 10924 | 12428 | 9321 |



STRUCTURE DESCRIPTIONS

Bridge 43S:
Stringer/multi-beam or girder - 1960
Structure No. 200089043S12102
Length: 205'
Height: 5.33'
Width: 3.2'
Under Clearance: 1.25'
Facility Carried: I 89 ML
Structure Type: 3 SP CONT ROLLED BM
Features Intersected: I 89 OVER US 2
Maintenance/Ownership: State

Bridge 43-1:
Culvert - 1960
Structure No. 30008943-112101
Length: 12'
Facility Carried: I89
Structure Type: CGMPPA
Features Intersected: BROOK
Maintenance/Ownership: State

Bridge 43-2:
Culvert - 1960
Structure No. 30008943-212101
Length: 6'
Facility Carried: I89
Structure Type: ACCGMPP
Features Intersected: BROOK
Maintenance/Ownership: State

Unknown 44:
Unknown
Structure No. 200284005512102
Structure Type: Unknown
Features Intersected: I 89 + NECR UNDER US 2
Maintenance/Ownership: State

Bridge 44-2:
Culvert - 1960
Structure No. 30008944-212101
Length: 7'
Facility Carried: I89
Structure Type: CGMPPA STEEL SLEEVED
Features Intersected: BROOK
Maintenance/Ownership: State

Bridge 44-4:
Culvert - 1960
Structure No. 20008944-412102
Length: 31'
Height: 5.33'
Facility Carried: I 89 ML
Structure Type: TWIN CELL RC BOX
Features Intersected: GREAT BROOK
Maintenance/Ownership: State

Bridge 45S:
Stringer/multi-beam or girder - 1960
Structure No. 200089045S12102
Length: 117'
Height: 5.33'
Width: 4.2'
Under Clearance: 1.33'
Facility Carried: I 89 ML
Structure Type: 3 SPAN ROLLED BEAM
Features Intersected: I 89 OVER MDL SX S.H.
Maintenance/Ownership: State

Bridge 45-1:
Culvert - 1960
Structure No. 30008945-112101
Length: 7'
Facility Carried: I89
Structure Type: CGMPP
Features Intersected: BROOK
Maintenance/Ownership: State

Bridge 45-2:
Culvert - 1993
Structure No. 30008945-212101
Length: 8'
Facility Carried: I89
Structure Type: SEGMENTAL RC BOX
Features Intersected: BROOK
Maintenance/Ownership: State

Bridge 45-3:
Culvert - 1991
Structure No. 30008945-512181
Length: 8'
Facility Carried: I89
Structure Type: SEGMENTAL RC BOX
Features Intersected: BROOK
Maintenance/Ownership: State

Bridge 45-8:
Culvert - 1960
Structure No. 30008945-812181
Length: 14'
Under Clearance: 1.0'
Facility Carried: I89
Structure Type: RC BOX
Features Intersected: LAND ACCESS ROAD
Maintenance/Ownership: State

| | | | | | | | | | | | |
|--|--|--|---|---|---|--|--|----------------------|---|-----------------------|---|
| Historic Projects <ul style="list-style-type: none"> Unknown Retreatment Resurface Bituminous Mix Skinny Mix Bituminous Seal | Functional Class <ul style="list-style-type: none"> 1 - Interstate 2 - Other 3 - Principal Arterial 4 - Minor Arterial 5 - Major Collector 6 - Minor Collector | Curves <ul style="list-style-type: none"> Left (degrees) Right | Grades <ul style="list-style-type: none"> grade up grade down | Traffic Counters <ul style="list-style-type: none"> Continuous (CTC) Weight-In-Motion (WIM) Short-Term, Scheduled Short-Term, Unscheduled | Crash Locations <ul style="list-style-type: none"> Fatal Injury Property Damage Only Unknown Crash Type | Mileage by Functional Class By Sheet 89-2 1 - Interstate 9.000 | Mileage by Town By Sheet ETE - I089-0000S 9.0 of 130.254 | DISTRICT 6 | TOWN WATERBURY, MIDDLESEX, MONTPELIER | Date: 10/02/22 | ROUTE I-89 ETE mileage: 54.0 to 63.0 |
|--|--|--|---|---|---|--|--|----------------------|---|-----------------------|---|