

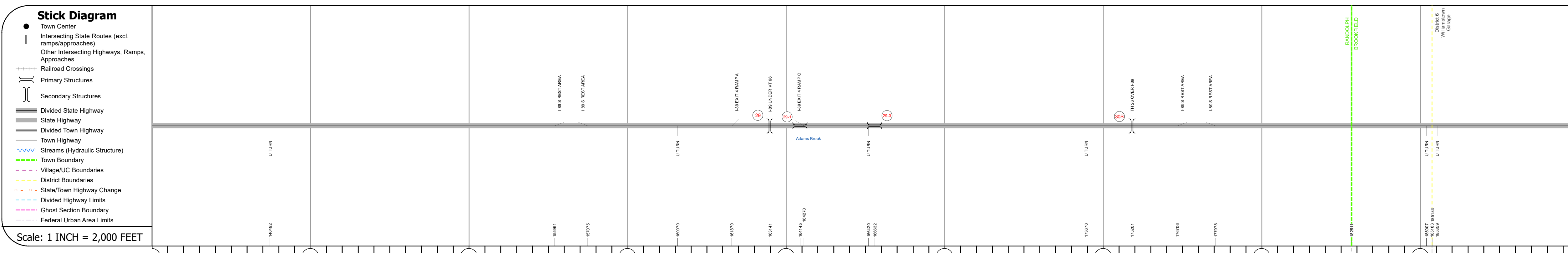
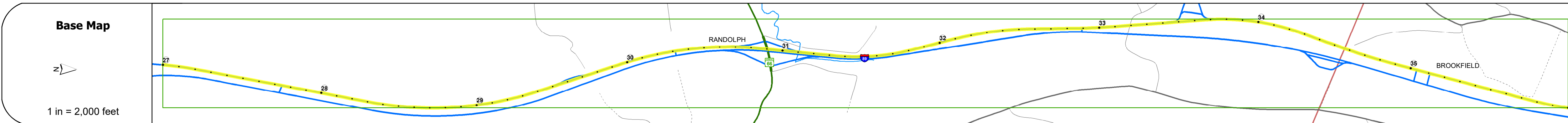
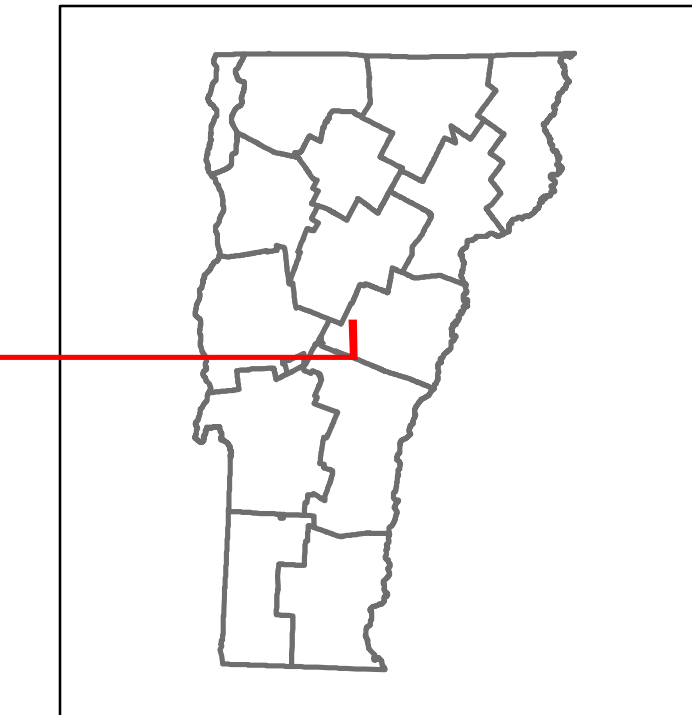


# Route Log and Progress Chart

**DRAFT**

Please Note: Errors and Omissions May Exist.  
Contact the VTrans Mapping Section with questions or concerns.

DISTRICT	TOWN	ROUTE
4, 6	RANDOLPH, BROOKFIELD	I-89



## STRUCTURE DESCRIPTIONS

**Unknown 29:**  
Unknown  
Structure No. 200190003A09092  
Structure Type: Unknown  
Features Intersected: I 89 UNDER VT 66  
Maintenance/Ownership: State

**Bridge 29-1:**  
Culvert - 1970  
Structure No. 30008929-109091  
Length: 6'  
Facility Carried: I89  
Structure Type: ACOGMPP  
Features Intersected: BROOK  
Maintenance/Ownership: State

**Bridge 29-3:**  
Culvert - 1970  
Structure No. 30008929-309091  
Length: 9'  
Facility Carried: I89  
Structure Type: CGMPP  
Features Intersected: BROOK  
Maintenance/Ownership: State

**Unknown 30S:**  
Unknown  
Structure No. 200909D30S09091  
Structure Type: Unknown  
Features Intersected: TH 26 OVER I 89  
Maintenance/Ownership: State

Road Widths	Travellane	Roadway	Lane Count	Base	Subbase
					5" Crushed Stone Base Course 24" Crushed Rock

Curves	Grades
	+3.2, +3.8, +3.8, -3.9, +4.6, +4.8

Guardrails

Rumblestrips

Historic Projects
<ul style="list-style-type: none"> <li>1975: HMA-3610</li> <li>1977: I 89-1(47)</li> <li>1975: HMA-3610</li> <li>2011: HGS SIGN(18)</li> <li>1977: I 89-1(48)</li> <li>1986: IR 089-1(3)</li> <li>1973: I 89-1(44) STAGE 3</li> <li>1970: I 89-1(9)</li> <li>1970: I 89-1(50)</li> </ul>

Maintenance Garage
District 4 - DMF Maintenance Randolph Garage   District 6 - DMF Maintenance Williamstown Garage

Speed Zone

Functional Class
1

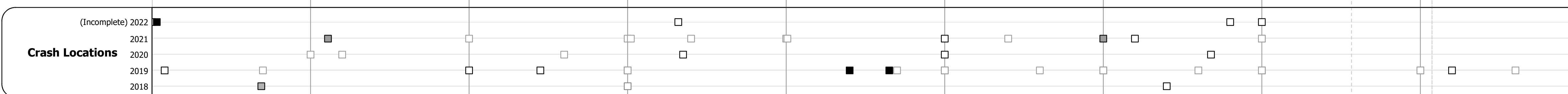
National Highway System
NHS - Interstate

Limited Access Highway
Full

Customer Service Level
Interstate Or Divided Highway

Traffic Counters

AADT	2021	2020	2019	2018	2017
	6480	5477	8355	5324	7502
				5027	6273
				6703	8364



<b>Historic Projects</b> <ul style="list-style-type: none"> <li>Unknown</li> <li>Retreatment</li> <li>Resurface</li> <li>Bituminous Mix</li> <li>Skippy Mix</li> <li>Bituminous Seal</li> </ul>	<b>Functional Class</b> <ul style="list-style-type: none"> <li>1 - Interstate System</li> <li>2 - Other Freeways and Expressways</li> <li>3 - Principal Arterial</li> <li>4 - Minor Arterial</li> <li>5 - Major Collector</li> <li>6 - Minor Collector</li> </ul>	<b>Curves</b> <ul style="list-style-type: none"> <li>Left (degrees)</li> <li>Right (degrees)</li> </ul>	<b>Grades</b> <ul style="list-style-type: none"> <li>Special grade up</li> <li>Special grade down</li> </ul>	<b>Traffic Counters</b> <ul style="list-style-type: none"> <li>Continuous (CTC)</li> <li>Weight-In-Motion (WIM)</li> <li>Short-Term, Scheduled</li> <li>Short-Term, Unscheduled</li> </ul>	<b>Crash Locations</b> <ul style="list-style-type: none"> <li>Fatal</li> <li>Injury</li> <li>Property Damage Only</li> <li>Unknown Crash Type</li> </ul>	<b>Mileage by Functional Class By Sheet</b> 89-1 1 - Interstate 9.000 Page Total Mileage: 9.000 mi	<b>Mileage by Town By Sheet</b> ETE - I089-0000S 9.0 of 130.254 Page Total Mileage: 9.0 mi	<b>DISTRICT</b> 4, 6	<b>TOWN</b> RANDOLPH, BROOKFIELD	<b>Date:</b> 10/02/22	<b>ROUTE</b> I-89 ETE mileage: 27.0 to 36.0
--	--	--	---	---	---	--	--	-------------------------	-------------------------------------	-----------------------	---

For More Information Contact - Vermont Agency of Transportation, Policy, Planning and Intermodal Development Division - Mapping Section, 219 North Main Street, Barre, VT 05641 Telephone: 802-828-2600.