

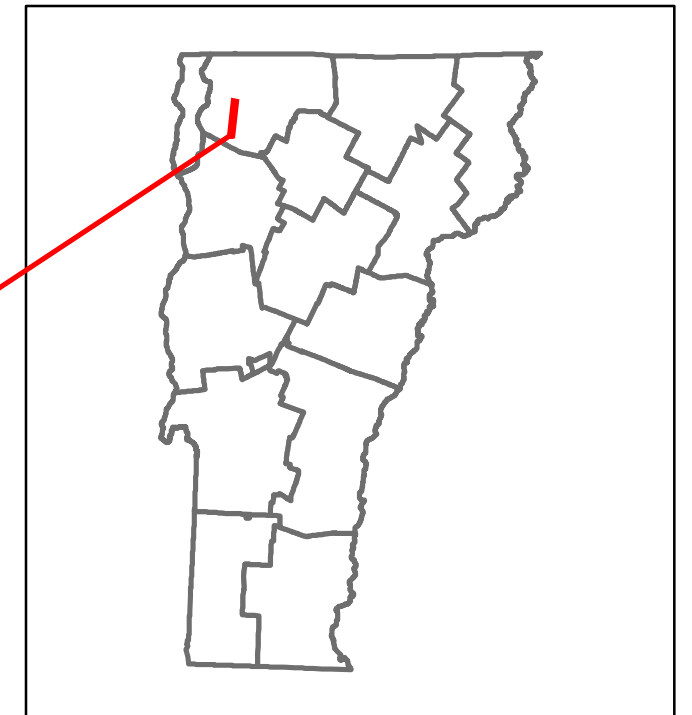


# Route Log and Progress Chart

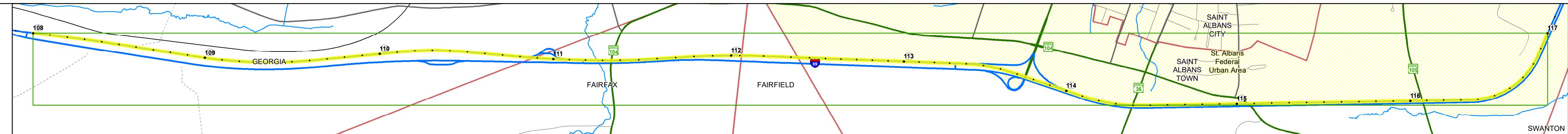
**DRAFT**

Please Note: Errors and Omissions May Exist.  
Contact the VTrans Mapping Section with questions or concerns.

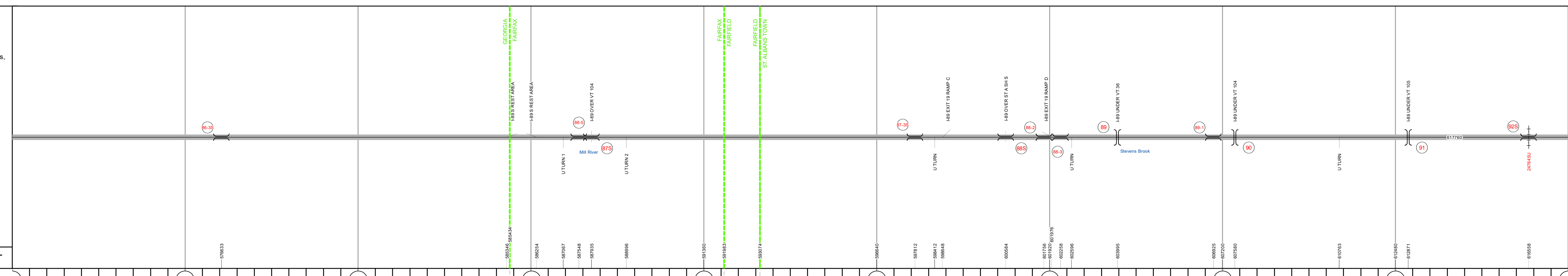
DISTRICT	TOWN	ROUTE
8	GEORGIA, FAIRFAX, ST. ALBANS TOWN, FAIRFIELD	I-89



**Base Map**  
1 in = 2,000 feet



**Stick Diagram**  
Scale: 1 INCH = 2,000 FEET




**Road Widths**

Travellane	Roadway	Lane Count	Base	Subbase
			5" Crushed Stone Base Course	24" Crushed Rock
				Two 2 1/2" Crushed Stone Base Courses

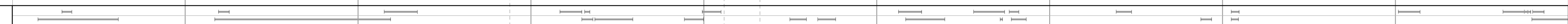
**Curves**




**Grades**




**Guardrails**




**Rumblestrips**




**Historic Projects**



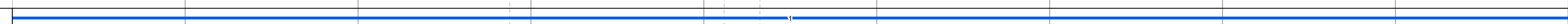
**Maintenance Garage**



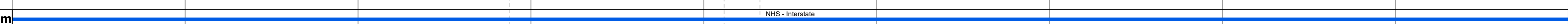
**Speed Zone**



**Functional Class**



**National Highway System**



**Limited Access Highway**



**Customer Service Level**



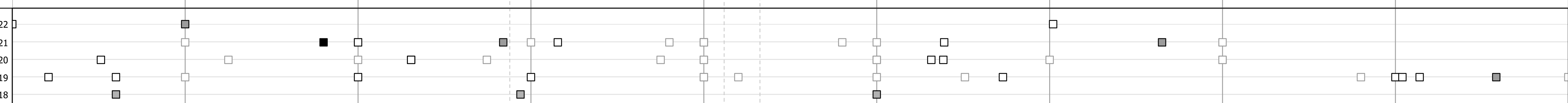
**Traffic Counters**



**AADT**

2021	9522	9522	4211	6234
2020	8434	8434	4388	5723
2019	11245	11245	5850	7630
2018				
2017				

**Crash Locations**



## STRUCTURE DESCRIPTIONS

**Bridge 86-3S:**  
Culvert - 1968  
Structure No. 300089863S06081  
Length: 8'  
Facility Carried: I 89  
Structure Type: CGMPP STEEL SLEEVE  
Features Intersected: BROOK  
Maintenance/Ownership: State

**Bridge 86-5:**  
Culvert - 1968  
Structure No. 30008986-506041  
Length: 10'  
Facility Carried: I 89  
Structure Type: CGMPP  
Features Intersected: BROOK  
Maintenance/Ownership: State

**Bridge 87S:**  
Stringer/multi-beam or girder - 2002  
Structure No. 200089087S06042  
Length: 83'  
Height: 5.33'  
Width: 3.7'  
Under Clearance: 1.5'  
Facility Carried: I 89 ML  
Structure Type: WELDED PLATE GIRDER  
Features Intersected: I 89 OVER VT 104  
Surface: Bituminous  
Maintenance/Ownership: State

**Bridge 87-3S:**  
Culvert - 2002  
Structure No. 300089873S06131  
Length: 6'  
Facility Carried: I 89  
Structure Type: SEGMENTAL RC BOX  
Features Intersected: BROOK  
Maintenance/Ownership: State

**Bridge 88S:**  
Stringer/multi-beam or girder - 1967  
Structure No. 200089088S06132  
Length: 194'  
Height: 5.33'  
Width: 3.8'  
Under Clearance: 1.67'  
Facility Carried: I 89 ML  
Structure Type: 3 SP CONT ROLLED BM  
Features Intersected: I 89 OVER ST A SH S  
Surface: Bituminous  
Maintenance/Ownership: State

**Bridge 88-2:**  
Culvert - 1968  
Structure No. 30008988-206131  
Length: 6'  
Facility Carried: I 89  
Structure Type: ACGMPP  
Features Intersected: BROOK  
Maintenance/Ownership: State

**Bridge 88-3:**  
Culvert - 1968  
Structure No. 30008988-306131  
Length: 14'  
Under Clearance: 1.0'  
Facility Carried: I 89  
Structure Type: RC BOX  
Features Intersected: LAND ACCESS ROAD  
Maintenance/Ownership: State

**Unknown 89:**  
Unknown  
Structure No. 200298001C06132  
Structure Type: Unknown  
Features Intersected: I 89 UNDER VT 36  
Maintenance/Ownership: State

**Bridge 89-1:**  
Culvert - 1968  
Structure No. 30008989-106131  
Length: 6'  
Facility Carried: I 89  
Structure Type: ACGMPPA COMP LINER  
Features Intersected: BROOK  
Maintenance/Ownership: State

**Unknown 90:**  
Unknown  
Structure No. 200279002006132  
Structure Type: Unknown  
Features Intersected: I 89 UNDER VT 104  
Maintenance/Ownership: State

**Unknown 91:**  
Unknown  
Structure No. 200034000106132  
Structure Type: Unknown  
Features Intersected: I 89 UNDER VT 105  
Maintenance/Ownership: State  
Height: 5.33'

<p><b>Historic Projects</b></p> <ul style="list-style-type: none"> <li>Unknown</li> <li>Retreatment</li> <li>Resurface</li> <li>Bituminous Mix</li> <li>Skinny Mix</li> <li>Bituminous Seal</li> </ul> <p>Indicated plans available - <a href="http://vtransmap01.aot.state.vt.us/p/dcr/DWebstore/">http://vtransmap01.aot.state.vt.us/p/dcr/DWebstore/</a></p>	<p><b>Functional Class</b></p> <ul style="list-style-type: none"> <li>1 - Interstate System</li> <li>2 - Other Freeways and Expressways</li> <li>3 - Principal Arterial</li> <li>4 - Minor Arterial</li> <li>5 - Major Collector</li> <li>6 - Minor Collector</li> </ul> <p><b>Speed Zones</b></p> <p>25 30 35 40 45 50 55 60 65</p>	<p><b>Curves</b></p> <ul style="list-style-type: none"> <li>Left (convex)</li> <li>Right (concave)</li> </ul> <p><b>Grades</b></p> <ul style="list-style-type: none"> <li>Special grade up</li> <li>Special grade down</li> </ul> <p><b>Road Widths</b></p> <p>(ft)</p>	<p><b>Traffic Counters</b></p> <ul style="list-style-type: none"> <li>Continuous (CTC)</li> <li>Weigh-In-Motion (WIM)</li> <li>Short-Term, Scheduled</li> <li>Short-Term, Unscheduled</li> </ul> <p><b>Crash Locations</b></p> <ul style="list-style-type: none"> <li>Fatal</li> <li>Injury</li> <li>Property Damage Only</li> <li>Unknown Crash Type</li> </ul> <p><b>High Crash Locations (HCL's)</b></p> <p>Sections (&amp; Intersections)</p> <p>HCL No. 1 - 100 (1 - 10) 201 - 300 (21 - 30) 301 - 400 (31 - 40) 401 - 800 (41 - 113) 101 - 200 (11 - 20)</p> <p><b>AADT</b></p> <p>(AADT)</p>	<p><b>Mileage by Functional Class By Sheet</b></p> <p>89-3 1 - Interstate 9.000</p> <p><b>Mileage by Town By Sheet</b></p> <p>ETE - I089-0000S 9.0 of 130.254</p> <p>Page Total Mileage: 9.000 mi</p>	<p><b>DISTRICT</b></p> <p>8</p>	<p><b>TOWN</b></p> <p>GEORGIA, FAIRFAX, ST. ALBANS TOWN, FAIRFIELD</p>	<p><b>Date:</b> 10/02/22</p> <p><b>ROUTE</b></p> <p>I-89</p> <p>ETE mileage: 108.0 to 117.0</p>
---	--	---	---	---	---------------------------------	--	---