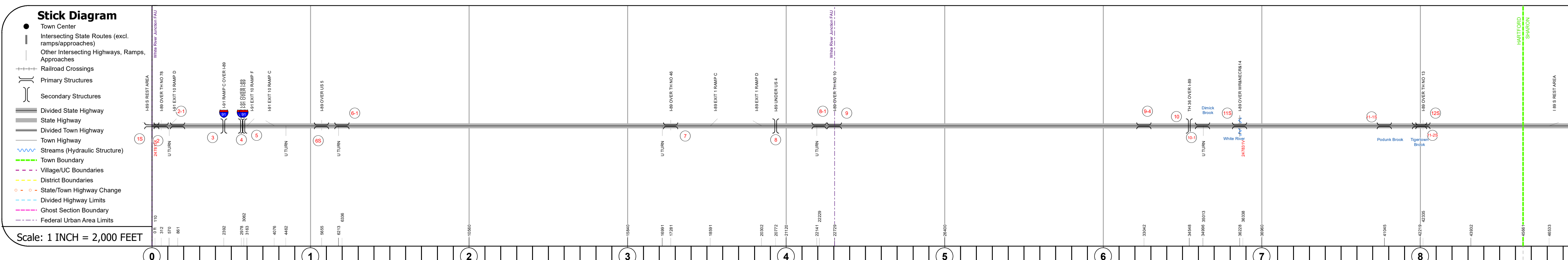
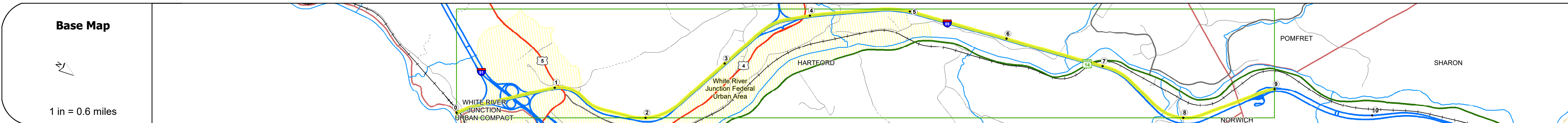
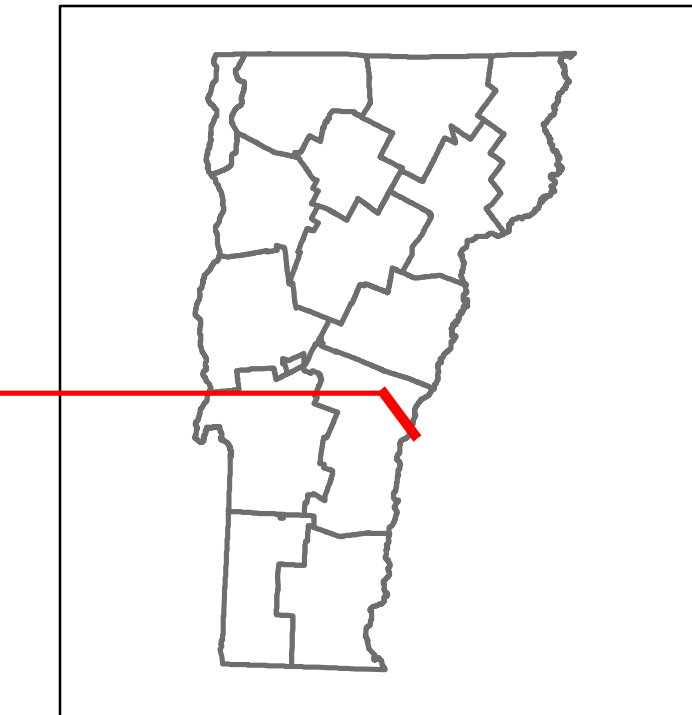


DISTRICT	TOWN	ROUTE
4	SHARON, HARTFORD	I-89

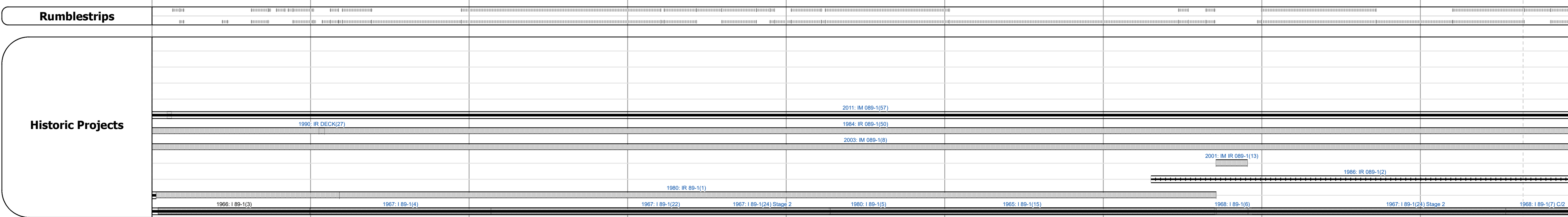


Road Widths	Travellane	Roadway	Lane Count	Base	Subbase
				2-2 1/2" Cr. Gravel Plant Mix Base Course	24" Crushed Rock
					0" Crushed Stone Base Course

Curves	Grades
	+5, +3.2, -3.5, +5, -5, -3, 4, -3, +4.5

Guardrails

Rumblestrips



Maintenance Garage
District 4 - DMF Maintenance White River Garage

Speed Zone
55

Functional Class
1

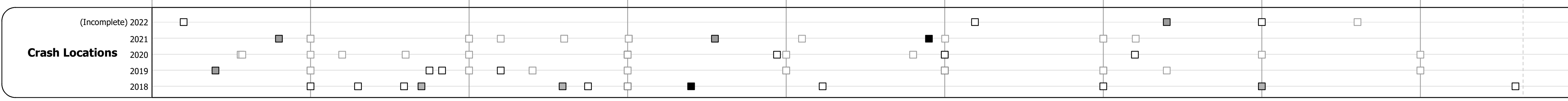
National Highway System
NHS - Interstate

Limited Access Highway
Full

Customer Service Level
Interstate Or Divided Highway

Traffic Counters

AADT	2021	2020	2019	2018	2017
1	21660	14061	6911	11607	7488
2	12454	6121	10173	6632	8215
3	16605	8181	13361	8843	9701
4					
5					
6					
7					
8					
9					
10					



### STRUCTURE DESCRIPTIONS

<p><b>Unknown 1S:</b> Unknown Structure No. 20008901S14082 Structure Type: Unknown Features Intersected: CONNECTICUT RIVER, NECCR</p> <p><b>Bridge 2:</b> Frame - 1965 Structure No. 200089000214082 Length: 21' Height: 5.33' Width: 3.8' Under Clearance: 1.17' Facility Carried: I 89 ML Structure Type: RC BOX Features Intersected: I 89 OVER TH NO 78 Maintenance/Ownership: State</p> <p><b>Bridge 2-1:</b> Culvert - 1966 Structure No. 30008902-114081 Length: 8' Facility Carried: I 89 Structure Type: CGMPP Features Intersected: BROOK Maintenance/Ownership: State</p> <p><b>Unknown 3:</b> Unknown Structure No. 200091041C14082 Structure Type: Unknown Features Intersected: I 91 RAMP C OVER I 89 Maintenance/Ownership: State</p> <p><b>Unknown 4:</b> Unknown Structure No. 200091042N14082 Structure Type: Unknown Features Intersected: I 91 OVER I 89 Maintenance/Ownership: State</p> <p><b>Unknown 5:</b> Unknown Structure No. 200091042S14082 Structure Type: Unknown Features Intersected: I 91 OVER I 89 Maintenance/Ownership: State</p> <p><b>Bridge 6S:</b> Stringer/multi-beam or girder - 1966 Structure No. 200089006S14082 Length: 187' Height: 5.33' Width: 3.8' Under Clearance: 1.33' Facility Carried: I 89 ML Structure Type: 3 SPAN ROLLED BEAM Features Intersected: I 89 OVER US 5 Surface: Bituminous Maintenance/Ownership: State</p> <p><b>Bridge 6-1:</b> Culvert - 1967 Structure No. 30008906-114081 Length: 6' Facility Carried: I 89 Structure Type: CGMPPA Features Intersected: BROOK Maintenance/Ownership: State</p> <p><b>Bridge 7:</b> Frame - 1967 Structure No. 200089000714082 Length: 27' Height: 5.33' Width: 3.8' Under Clearance: 1.17' Facility Carried: I 89 ML Structure Type: RC BOX Features Intersected: I 89 OVER TH NO 46 Maintenance/Ownership: State</p> <p><b>Unknown 8:</b> Unknown Structure No. 200020065A14082 Structure Type: Unknown Features Intersected: I 89 UNDER US 4 Maintenance/Ownership: State</p> <p><b>Bridge 8-1:</b> Culvert - 1967 Structure No. 30008908-114081 Length: 7' Facility Carried: I 89 Structure Type: CGMPP Features Intersected: BROOK Maintenance/Ownership: State</p> <p><b>Bridge 9:</b> Frame - 1967 Structure No. 200089000914082 Length: 21' Height: 5.33' Width: 3.8' Under Clearance: 1.17' Facility Carried: I 89 ML Structure Type: RC BOX Features Intersected: I 89 OVER TH NO 10 Maintenance/Ownership: State</p>	<p><b>Bridge 9-04:</b> Culvert - 1967 Structure No. 30008909-414081 Length: 6' Facility Carried: I 89 Structure Type: CGMPP Features Intersected: BROOK Maintenance/Ownership: State</p> <p><b>Bridge 10:</b> Unknown Structure No. 2014080D1014081 Structure Type: Unknown Features Intersected: TH 36 OVER I 89 Maintenance/Ownership: State</p> <p><b>Bridge 10-01:</b> Culvert - 1967 Structure No. 30008910-114081 Length: 10' Facility Carried: I 89 Structure Type: CGMPP Features Intersected: BROOK Maintenance/Ownership: State</p> <p><b>Bridge 11S:</b> Stringer/multi-beam or girder - 1967 Structure No. 200089011S14082 Length: 1059' Width: 3.2' Under Clearance: 1.5' Facility Carried: I 89 ML Structure Type: 6 SPAN CONT GIRDER Features Intersected: I 89 OVER WR+NECR+14 Surface: Bituminous Maintenance/Ownership: State</p> <p><b>Bridge 11-01S:</b> Culvert - 1968 Structure No. 300089111S14081 Length: 10' Facility Carried: I 89 Structure Type: RC BOX Features Intersected: TIGERTOWN BROOK Maintenance/Ownership: State</p> <p><b>Bridge 11-02S:</b> Culvert - 1968 Structure No. 300089112S14081 Length: 9' Facility Carried: I 89 Structure Type: CGMPP Features Intersected: TIGERTOWN BROOK Maintenance/Ownership: State</p> <p><b>Bridge 12S:</b> Frame - 1968 Structure No. 200089012S14082 Length: 21' Width: 3.8' Under Clearance: 1.17' Facility Carried: I 89 ML Structure Type: RC BOX Features Intersected: I 89 OVER TH NO 13 Maintenance/Ownership: State</p>
--	--

<p><b>Historic Projects</b></p> <ul style="list-style-type: none"> <li>Unknown</li> <li>Retreatment</li> <li>Resurface</li> <li>Bituminous Mix</li> <li>Skinny Mix</li> <li>Bituminous Seal</li> </ul>	<p><b>Functional Class</b></p> <ul style="list-style-type: none"> <li>1 - Interstate System</li> <li>2 - Other Freeways and Expressways</li> <li>3 - Principal Arterial</li> <li>4 - Minor Arterial</li> <li>5 - Major Collector</li> <li>6 - Minor Collector</li> </ul>	<p><b>Curves</b></p> <ul style="list-style-type: none"> <li>Left</li> <li>Right</li> </ul>	<p><b>Grades</b></p> <ul style="list-style-type: none"> <li>grade up</li> <li>grade down</li> </ul>	<p><b>Traffic Counters</b></p> <ul style="list-style-type: none"> <li>Continuous (CTC)</li> <li>Weight-In-Motion (WIM)</li> <li>Short-Term, Scheduled</li> <li>Short-Term, Unscheduled</li> </ul>	<p><b>Crash Locations</b></p> <ul style="list-style-type: none"> <li>Fatal</li> <li>Injury</li> <li>Property Damage Only</li> <li>Unknown Crash Type</li> </ul>	<p><b>Mileage by Functional Class By Sheet</b></p> <p>89-1 1 - Interstate 9.000</p>	<p><b>Mileage by Town By Sheet</b></p> <p>ETE - I089-0000S 9.0 of 130.254</p>	<p><b>DISTRICT</b></p> <p>4</p>	<p><b>TOWN</b></p> <p>SHARON, HARTFORD</p>	<p><b>Date:</b> 10/02/22</p>	<p><b>ROUTE</b></p> <p>I-89</p>
<p><b>Legend</b></p> <p>Indicated plans available - <a href="http://vtransmap01.aot.state.vt.us/p/dcr/DWebstor/">http://vtransmap01.aot.state.vt.us/p/dcr/DWebstor/</a></p>										<p><b>Date:</b> 1 of 15</p>	<p><b>ETE mileage:</b> 0.0 to 9.0</p>
<p>Page Total Mileage: 9.000 mi</p>										<p>Page Total Mileage: 9.0 mi</p>	