

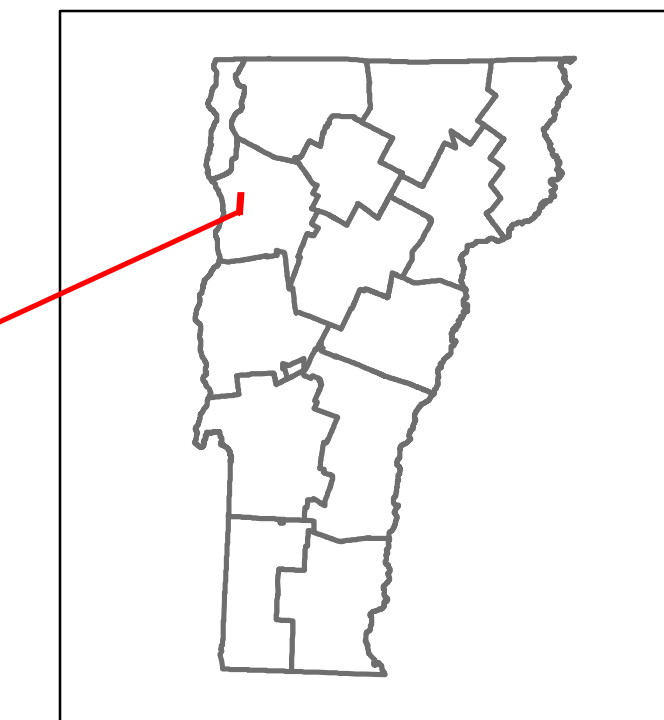


Route Log and Progress Chart

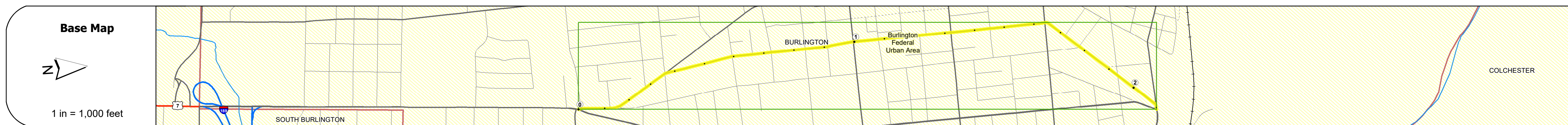
DRAFT

Please Note: Errors and Omissions May Exist.
Contact the VTrans Mapping Section with questions or concerns.

DISTRICT	TOWN	ROUTE
5	BURLINGTON	ALT-7



ALTERNATE



STRUCTURE DESCRIPTIONS

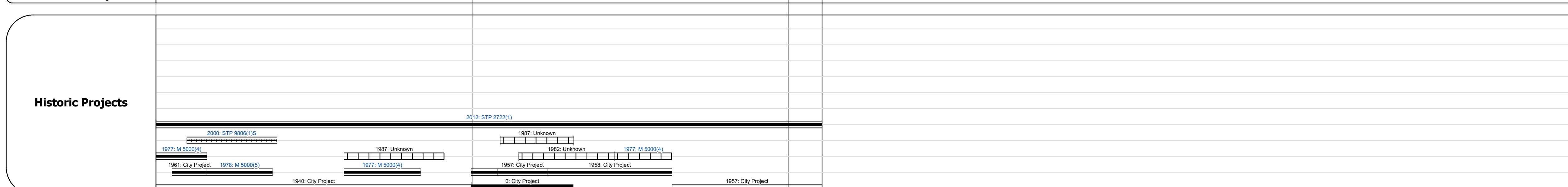
Travellane	Roadway	Lane Count	Base	Subbase
20	20	2	1	2
10	10	1	1	2
22	22	2	1	2
42	42	4	1	2
40	40	2	1	2
12	12	1	1	2
15	15	1	1	2

Curves	
---------------	--

Grades	
---------------	--

Guardrails	
-------------------	--

Rumblestrips	
---------------------	--



Maintenance Garage	
---------------------------	--

Speed Zone	
-------------------	--

Functional Class	4
-------------------------	---

National Highway System	
--------------------------------	--

Limited Access Highway	
-------------------------------	--

Customer Service Level	Arterial Highway
-------------------------------	------------------

Traffic Counters	D147
-------------------------	------

Year	13192	13780	3161	4328	8220	9150	3350	2548	3740
2021	14342	12298	2820	3861	7065	6487	2988	2700	3923
2020	17427	14943	3427	4691	8584	7882	3631	3281	4767
2019	17600	15100	3500	3700	4700	8700	15700	11300	7900
2018	15600	13100	3300	3500	4400	8300	14800	11200	7800
2017									

Year	Crash Locations
(Incomplete) 2022	
2021	
2020	
2019	
2018	

Historic Projects Legend for pavement types: Bituminous Concrete, Retreatment, Resurface, Bituminous Mix, Skiny Mix, Bituminous Seal, Concrete, Gravel, Cold Plane and Bituminous Concrete, Reclaimed Base and Bituminous Concrete, Surface Treated Gravel, Plant Mix, Bituminous Concrete.	Functional Class Legend for road types: 1- Interstate System, 2- Other Freeways and Expressways, 3- Principal Arterial, 4- Minor Arterial, 5- Major Collector, 6- Minor Collector.	Curves Legend for curve types: Left (convex), Right (concave).	Grades Legend for grades: grade up, grade down.	Traffic Counters Legend for counter types: Continuous (CTC), Weigh-In-Motion (WIM), Short-Term, Scheduled, Short-Term, Unscheduled.	Crash Locations Legend for crash types: Fatal, Injury, Property Damage Only, Unknown Crash Type.	Mileage by Functional Class By Sheet 4 - minor Arterial: 2.107	Mileage by Town By Sheet BURLINGTON - A007-0403: 2.107 of 2.107	DISTRICT 5	TOWN BURLINGTON	Date: 10/03/22	ROUTE ALT-7 ETE mileage: 0.0 to 2.107
Speed Zones Legend for speed limits: 25, 30, 35, 40, 45, 50, 55, 60, 65.							Page Total Mileage: 2.107 mi		Page Total Mileage: 2.107 mi		

For More Information Contact - Vermont Agency of Transportation, Policy, Planning and Intermodal Development Division - Mapping Section, 219 North Main Street, Barre, VT 05641 Telephone: 802-828-2600.