



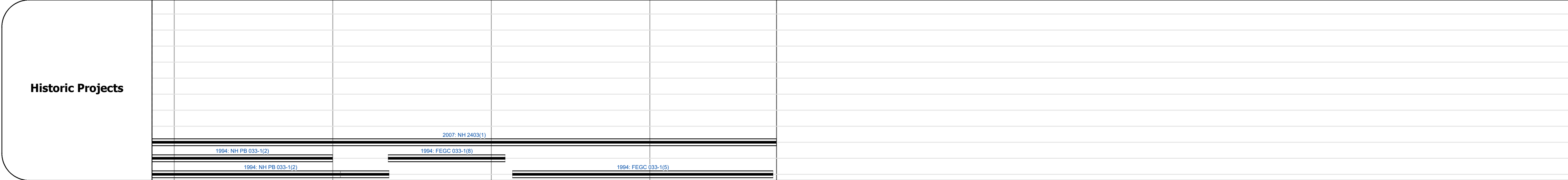


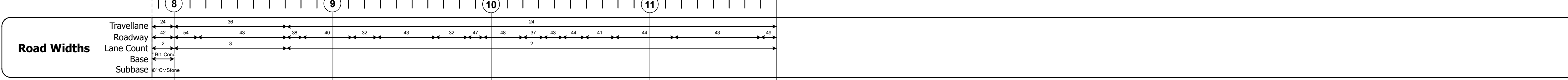

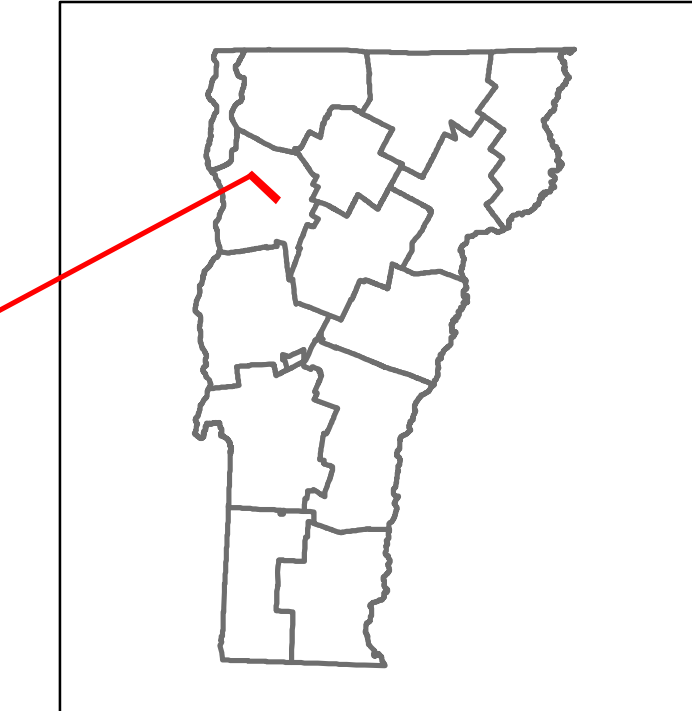


# Route Log and Progress Chart

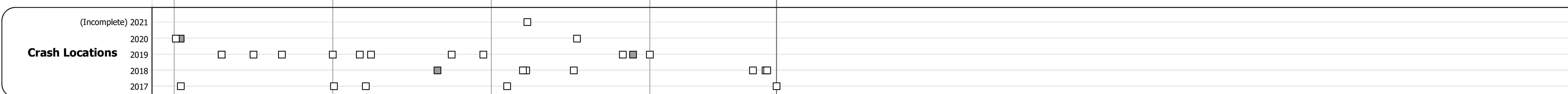
DRAFT

Please Note: Errors and Omissions May Exist.  
Contact the VTrans Mapping Section with questions or concerns.

DISTRICT	TOWN	ROUTE
	ETE	VT-289



Year	14190	2764	3606	4595
2020	14190	2764	3606	4595
2019	16797	3358	4382	5405
2018				
2017				
2016				



## STRUCTURE DESCRIPTIONS

- Bridge 14-1:**  
Culvert - 1993  
Structure No. 30033014-104061  
Length: 15'  
Facility Carried: VT289  
Structure Type: CGMPP  
Features Intersected: SNOWMOBILE TRAIL  
Maintenance: State
- Bridge 14-2:**  
Culvert - 1993  
Structure No. 30033014-204061  
Length: 11'  
Facility Carried: VT289  
Structure Type: CGMPP  
Features Intersected: INDIAN BROOK  
Maintenance: State
- Bridge 15:**  
Stringer/multi-beam or girder - 1993  
Structure No. 20003002A04062  
Length: 152'  
Facility Carried: VT 15 ML  
Structure Type: WELDED GIRDER  
Features Intersected: VT 15 OVER VT 289
- Bridge 16:**  
Stringer/multi-beam or girder - 1993  
Structure No. 2004060D1604061  
Length: 148'  
Facility Carried: TH 0095  
Structure Type: WELDED CURVED GIRDER  
Features Intersected: VT 289 UNDER TH 95
- Bridge 17:**  
Culvert - 1993  
Structure No. 200033001704062  
Length: 25'  
Facility Carried: VT 00289 ML  
Structure Type: TWIN CELL RC BOX  
Features Intersected: ALDER BROOK  
Maintenance/Ownership: State
- Bridge 17-A:**  
Culvert - 1993  
Structure No. 30033017-A04061  
Length: 7'  
Facility Carried: VT289  
Structure Type: CGMPP  
Features Intersected: BROOK  
Maintenance: State
- Bridge 17-B:**  
Culvert - 1993  
Structure No. 30033017-B04061  
Length: 7'  
Facility Carried: VT289  
Structure Type: CGMPP  
Features Intersected: BROOK  
Maintenance: State
- Bridge 18:**  
Culvert - 1993  
Structure No. 200033001804062  
Length: 31'  
Facility Carried: VT 00289 ML  
Structure Type: TWIN CELL RC BOX  
Features Intersected: ALDER BROOK  
Maintenance/Ownership: State

<b>Historic Projects</b> <ul style="list-style-type: none"> <li>Unknown</li> <li>Bituminous Concrete</li> <li>Retreatment</li> <li>Resurface</li> <li>Bituminous Mix</li> <li>Skinny Mix</li> <li>Bituminous Seal</li> </ul>	<b>Functional Class</b> <ul style="list-style-type: none"> <li>1 - Interstate System</li> <li>2 - Other Freeways and Expressways</li> <li>3 - Principal Arterial</li> <li>4 - Minor Arterial</li> <li>5 - Major Collector</li> <li>6 - Minor Collector</li> </ul>	<b>Curves</b> <ul style="list-style-type: none"> <li>Left</li> <li>Right</li> </ul>	<b>Grades</b> <ul style="list-style-type: none"> <li>grade up</li> <li>grade down</li> </ul>	<b>Traffic Counters</b> <ul style="list-style-type: none"> <li>Continuous (CTC)</li> <li>Weigh-In-Motion (WIM)</li> <li>Short-Term, Scheduled</li> <li>Short-Term, Unscheduled</li> </ul>	<b>Crash Locations</b> <ul style="list-style-type: none"> <li>High Crash Locations (HCL's)</li> <li>1 - 100 (1 - 10)</li> <li>101 - 200 (11 - 20)</li> <li>201 - 300 (21 - 30)</li> <li>301 - 400 (31 - 40)</li> <li>401 - 800 (41 - 113)</li> </ul>	<b>Mileage by Functional Class By Sheet</b> 033 2 - Other Freeways and Expressways 3.940	<b>Mileage by Town By Sheet</b> ETE - V289-0000 3.94 of 3.94	<b>DISTRICT</b> ETE	<b>TOWN</b> ETE	<b>Date:</b> 11/18/21	<b>ROUTE</b> VT-289 ETE mileage: 7.86 to 11.8
<b>Legend</b> <b>Speed Zones</b> 25 30 35 40 45 50 55 60 65						<b>Page Total Mileage: 3.940 mi</b>		<b>Page Total Mileage: 3.94 mi</b>		<b>1 of 1</b> <b>TWN mileage:</b> 7.86 to 11.8	