

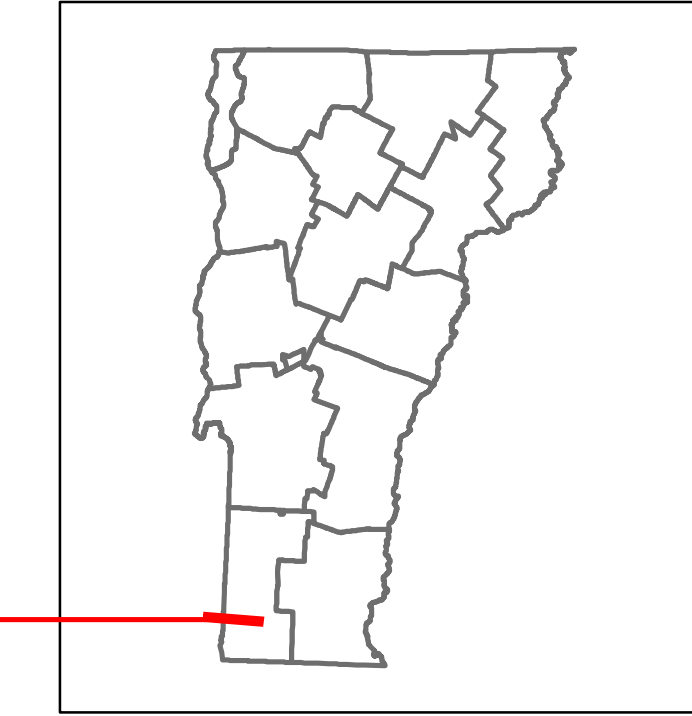


Route Log and Progress Chart

DRAFT

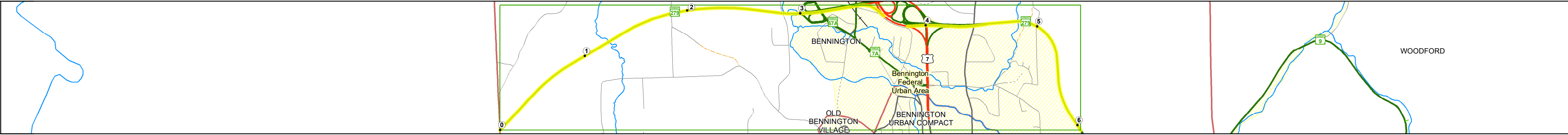
Please Note: Errors and Omissions May Exist.
Contact the VTTrans Mapping Section with questions or concerns.

DISTRICT	TOWN	ROUTE
1	BENNINGTON	VT-279



Base Map

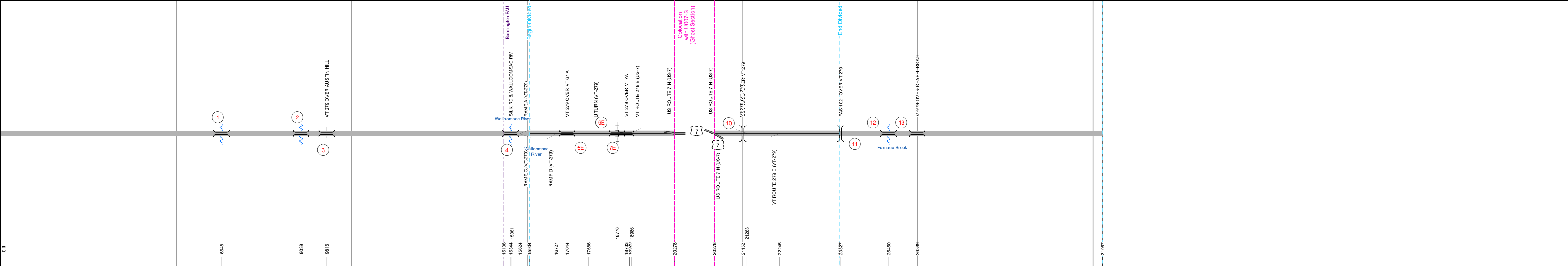
1 in = 0.6 miles



Stick Diagram

- Town Center
- Intersecting State Routes (excl. ramps/approaches)
- Other Intersecting Highways, Ramps, Approaches
- Railroad Crossings
- Primary Structures
- Secondary Structures
- Divided State Highway
- State Highway
- Divided Town Highway
- Town Highway
- Streams (Hydraulic Structure)
- Town Boundary
- Village/IC Boundaries
- District Boundaries
- State/Town Highway Change
- Divided Highway Limits
- Ghost Section Boundary
- Federal Urban Area Limits

Scale: 1 INCH = 2,000 FEET



Road Widths	Travellane Roadway Lane Count Base Subbase	0.7	0.7	0.5	2.5	8.3	6.2
--------------------	--	-----	-----	-----	-----	-----	-----

Curves	0.7	0.7	0.5	2.5	8.3	6.2
---------------	-----	-----	-----	-----	-----	-----

Grades						
---------------	--	--	--	--	--	--

Guardrails						
-------------------	--	--	--	--	--	--

Rumblestrips						
---------------------	--	--	--	--	--	--

Historic Projects		2005: DPI 014611C1G3	2004: DPI 014611C1G4	2005: DPI 014611C1G5	2012: NH 019-1054	1995: HMA 2620	1974: RF 012-103	2012: NH 019-1054	2012: AC NH 019-1051
--------------------------	--	----------------------	----------------------	----------------------	-------------------	----------------	------------------	-------------------	----------------------

Maintenance Garage	(Not State Maintained)	(Not State Maintained)				
---------------------------	------------------------	------------------------	--	--	--	--

Speed Zone	55	55				
-------------------	----	----	--	--	--	--

Functional Class	3	3				
-------------------------	---	---	--	--	--	--

National Highway System	NHS - Other NHS Routes	NHS - Other NHS Routes				
--------------------------------	------------------------	------------------------	--	--	--	--

Limited Access Highway	Full	Full				
-------------------------------	------	------	--	--	--	--

Customer Service Level	Interstate Or Divided Highway	Interstate Or Divided Highway				
-------------------------------	-------------------------------	-------------------------------	--	--	--	--

Traffic Counters		B379	B234	B381	B387	B384	30202895 N
-------------------------	--	------	------	------	------	------	------------

AADT	2020	5408	5408/75/2502	3380	1751	5207	2781	3625
	2019	7972	7972/923/3040	4107	2128	6327	3379	4405
	2018	7600		8900	2100	1500	3600	3600
	2017	7500		8500	2100	1500	3600	3600
	2016	7300		8200	2100	1500	3600	3600

Crash Locations	(Incomplete) 2021	HCL Section No. 168	HCL Section No. 544	HCL Section No. 671	HCL Section No. 593		
	2020						
	2019						
	2018						
	2017						

STRUCTURE DESCRIPTIONS

Bridge 1: Stringer/multi-beam or girder - 2002
Structure No. 200110000102022
Length: 186'
Width: 42.7'
Facility Carried: VT 00279 ML
Structure Type: WELDED PLATE GIRDER
Features Intersected: BROOK
Surface: Bituminous
Maintenance/Ownership: State

Bridge 2: Stringer/multi-beam or girder - 2002
Structure No. 200110000202022
Length: 159'
Width: 42.9'
Facility Carried: VT 00279 ML
Structure Type: WELDED PLATE GIRDER
Features Intersected: BROOK
Surface: Bituminous
Maintenance/Ownership: State

Bridge 3: Stringer/multi-beam or girder - 2002
Structure No. 200110000302022
Length: 108'
Width: 42.9'
Under Clearance: 15.17'
Facility Carried: VT 00279 ML
Structure Type: WELDED PLATE GIRDER
Features Intersected: VT 279 OVER AUSTIN HILL
Surface: Bituminous
Maintenance/Ownership: State

Bridge 4: Stringer/multi-beam or girder - 2003
Structure No. 200110000402022
Length: 857'
Width: 66.0'
Under Clearance: 29.0'
Facility Carried: VT 00279 ML
Structure Type: 5 SP CONT CUR GIRDER
Features Intersected: SILK RD + WALLOOMSAC RV
Maintenance/Ownership: State

Bridge 5E: Stringer/multi-beam or girder - 1973
Structure No. 2001100005E02022
Length: 182'
Width: 46.9'
Under Clearance: 14.17'
Facility Carried: VT 00279 ML
Structure Type: 3 SP CONT WLD GIRDER
Features Intersected: VT 279 OVER VT 67 A
Surface: Bituminous
Maintenance/Ownership: State

Bridge 6E: Stringer/multi-beam or girder - 1973
Structure No. 2001100006E02022
Length: 155'
Width: 42.0'
Under Clearance: 25.0'
Facility Carried: VT 00279 ML
Structure Type: 3 SP CONT ROLLED BM
Features Intersected: VT 279 OVER VT RR
Surface: Bituminous
Maintenance/Ownership: State

Bridge 7E: Stringer/multi-beam or girder - 1973
Structure No. 2001100007E02022
Length: 191'
Width: 42.0'
Under Clearance: 25.83'
Facility Carried: VT 00279 ML
Structure Type: 3 SP CONT ROLLED BM
Features Intersected: VT 279 OVER VT 7A
Surface: Bituminous
Maintenance/Ownership: State

Bridge 10: Stringer/multi-beam or girder - 1973
Structure No. 200719013N02022
Length: 193'
Facility Carried: US 07 RAMP
Structure Type: 2 SP CONT CUR GIRDER
Features Intersected: US 7 RAMP OVER VT 279

Bridge 11: Stringer/multi-beam or girder - 2009
Structure No. 200110011D02022
Length: 240'
Facility Carried: TH 5/FAS 1021
Structure Type: 2 SP CONT CUR GIRDER
Features Intersected: FAS 1021 OVER VT 279

Bridge 12: Stringer/multi-beam or girder - 2010
Structure No. 200110001202022
Length: 475'
Width: 49.2'
Facility Carried: VT 00279 ML
Structure Type: 2 SP CONT CUR GIRDER
Features Intersected: VT279 OVER FURNACE BRK
Surface: Bituminous
Maintenance/Ownership: State

Bridge 13: Stringer/multi-beam or girder - 2010
Structure No. 20011001302022
Length: 113'
Width: 49.2'
Under Clearance: 14.75'
Facility Carried: VT 00279 ML
Structure Type: WELDED PLATE GIRDER
Features Intersected: VT279 OVER CHAPEL ROAD
Surface: Bituminous
Maintenance/Ownership: State

Historic Projects	Functional Class	Curves	Grades	Traffic Counters	Crash Locations	Mileage by Functional Class By Sheet	Mileage by Town By Sheet	DISTRICT	TOWN	Date: 11/18/21	ROUTE
Unknown Retreatment Resurface Bituminous Mix Skinny Mix Bituminous Seal	1- Interstate System 2- Other 3- Principal Arterial 4- Minor Arterial 5- Major Collector 6- Minor Collector	Left Right	Surface Treated Gravel Plant Mix Reclaimed Base and Bituminous Concrete	Continuous (CTC) Weigh-In-Motion (WIM) Short-Term, Scheduled Short-Term, Unscheduled	HCL No. 1-100 (1-10) HCL No. 101-200 (11-20) HCL No. 201-300 (21-30) HCL No. 301-400 (31-40) HCL No. 401-800 (41-113)	0110 3 - Other Principal Arterial 6.054	BENNINGTON - V279-0202 Ghost Section - (US-7, MM 5.007 to 4.782) 6.054 of 6.054	1	BENNINGTON	1 of 1 TWN mileage: 0.0 to 6.054	VT-279 ETE mileage: 0.0 to 6.054
Indicated plans available - http://vttransmap01.ad.state.vt.us/rp/dpr/Divebstore/						Page Total Mileage: 6.054 mi		Page Total Mileage: 6.054 mi			

For More Information Contact - Vermont Agency of Transportation, Policy, Planning and Intermodal Development Division - Mapping Section, 1 National Life Drive, Montpelier, VT 05633-5001 Telephone: 802-828-2600.