Route Log and Progress Chart

DRAFT

Please Note: Errors and Omissions May Exist.
Contact the VTrans Mapping Section with questions or concerns.

DISTRICT	TOWN	ROUTE
9	CANAAN	VT-253

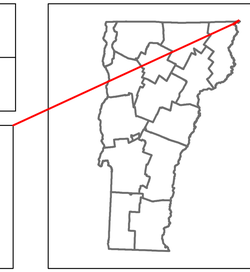

VERMONT 253

Base Map

1 in = 1,000 feet

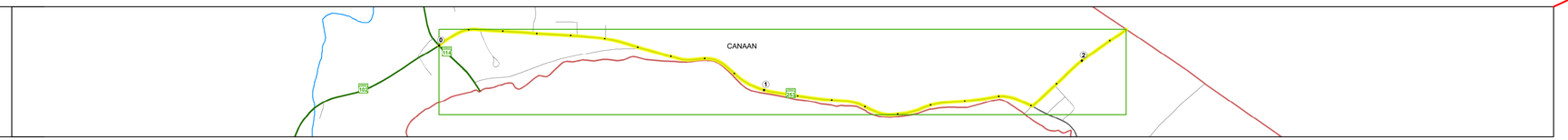

Stick Diagram

Town Center
Intersecting State Routes (excl. ramps/approaches)
Other Intersecting Highways, Ramps, Approaches
Railroad Crossings
Primary Structures
Secondary Structures
Divided State Highway
State Highway
Divided Town Highway
Town Highway
Streams (Hydraulic Structure)
Town Boundary
Village/UC Boundaries
District Boundaries
State/Town Highway Change
Divided Highway Limits
Ghost Section Boundary
Federal Urban Area Limits

Scale: 1 INCH = 2,000 FEET

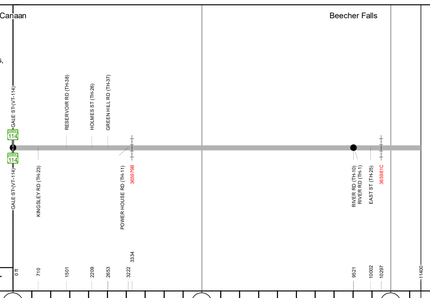

Road Widths

Travellane: 22
Roadway: 33, 27, 26, 25, 26, 25, 28, 26.5, 30, 26, 27
Lane Count: 2
Base
Subbase: 43, 16"

Curves

16, 10, 12, 5, 10, 11, 5, 7, 3, 10

Grades

Guardrails

Rumblestrips

Historic Projects

2017: STP 2723(1)
1991: HMA 2122
1983: Unknown
1974: Unknown
1968: Unknown
1971: Unknown
1964: Unknown
1959: DS 0271(2)
1952: Unknown
1952: Unknown
1952: Unknown
0: SA
1940: SA

Maintenance Garage

District 9 - DMF Maintenance Brighton Garage

Speed Zone

30
40
30

Functional Class

5

National Highway System

Limited Access Highway

Customer Service Level

Local Connector

Traffic Counters

E113
E126

AADT

2020	862	617	244
2019	1018	729	288
2018	1100	730	290
2017	1100	730	270
2016	1100	720	260

Crash Locations

(Incomplete) 2021
2020
2019
2018
2017

STRUCTURE DESCRIPTIONS

Historic Projects

Unknown
Retreatment
Resurface
Bituminous Mix
Skinny Mix
Bituminous Seal
Bituminous Concrete
Bituminous Macadam
Cold Plane and Bituminous Concrete
Concrete
Gravel
Surface Treated
Gravel
Plant Mix
Reclaimed Base and Bituminous Concrete

Indicated plans available - http://vtransmap01.aot.state.vt.us/rp/dpr/Dlwebstore/

Functional Class

1 - Interstate System
2 - Other Freeways and Expressways
3 - Principal Arterial
4 - Minor Arterial
5 - Major Collector
6 - Minor Collector

Speed Zones

SPEED LIMIT 25, SPEED LIMIT 30, SPEED LIMIT 35, SPEED LIMIT 40, SPEED LIMIT 45, SPEED LIMIT 50, SPEED LIMIT 55, SPEED LIMIT 60, SPEED LIMIT 65

Curves

(degrees) Left
Right

Grades

(percent) grade up
grade down

Road Widths

(ft)

Traffic Counters

Continuous (CTC)
Weigh-In-Motion (WIM)
Short-Term, Scheduled
Short-Term, Unscheduled
(counter ID)
AADT
(AADT)

Crash Locations

Legend

High Crash Locations (HCL's)
Sections (& Intersections)
HCL No.
1 - 100 (1 - 10)
101 - 200 (11 - 20)
201 - 300 (21 - 30)
301 - 400 (31 - 40)
401 - 800 (41 - 113)

Mileage by Functional Class By Sheet

0271	5 - Major Collector	2.159

Page Total Mileage: 2.159 mi

Mileage by Town By Sheet

CANAAN - v253-0506		2.159 of 2.159

Page Total Mileage: 2.159 mi

DISTRICT	TOWN	Date: 11/18/21	ROUTE
9	CANAAN	1 of 1 TWN mileage: 0.0 to 2.159	VT-253 ETE mileage: 0.0 to 2.159