

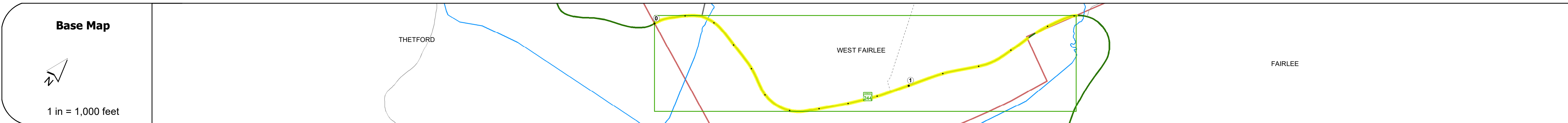
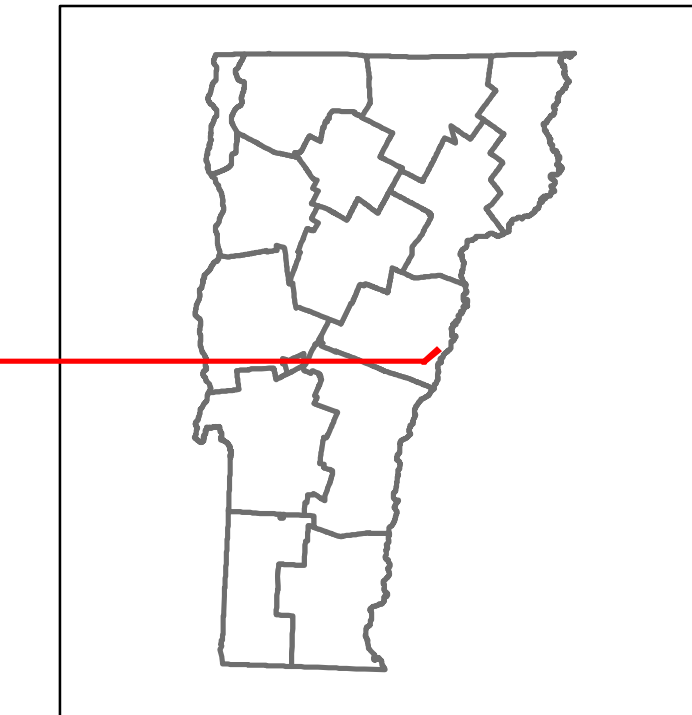


Route Log and Progress Chart

DRAFT




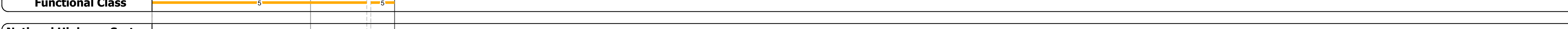







Please Note: Errors and Omissions May Exist.
Contact the VTrans Mapping Section with questions or concerns.

DISTRICT	TOWN	ROUTE
4	WEST FAIRLEE	VT-244



STRUCTURE DESCRIPTIONS

Bridge 2:
Culvert - 1942
Structure No. 200178000209162
Length: 30'
Width: 25.1'
Facility Carried: VT 00244 ML
Structure Type: CONCRETE RIGID FRAME
Features Intersected: MIDDLE BROOK
Surface: Bituminous
Maintenance/Ownership: State



Year	Left	Right
2020	734	1193
2019	866	1408
2018	870	1400
2017	910	1400
2016	960	1300

Year	Crash Locations
(Incomplete) 2021	
2020	
2019	1
2018	
2017	

Historic Projects <ul style="list-style-type: none"> Unknown Bituminous Concrete Retreatment Resurface Bituminous Mix Skinny Mix Bituminous Seal Gravel Surface Treated Gravel Plant Mix Reclaimed Base and Bituminous Concrete 	Functional Class <ul style="list-style-type: none"> 1 - Interstate System 2 - Other Freeways and Expressways 3 - Principal Arterial 4 - Minor Arterial 5 - Major Collector 6 - Minor Collector 	Curves <ul style="list-style-type: none"> Left (degrees) Right (degrees) 	Grades <ul style="list-style-type: none"> Up (percent) Down (percent) 	Traffic Counters <ul style="list-style-type: none"> Continuous (CTC) Weigh-In-Motion (WIM) Short-Term, Scheduled (counter ID) Short-Term, Unscheduled (counter ID) 	Crash Locations <ul style="list-style-type: none"> High Crash Locations (HCL's) Sections (& Intersections) HCL No. 1-100 (1-10) HCL No. 101-200 (11-20) HCL No. 201-300 (21-30) HCL No. 301-400 (31-40) HCL No. 401-800 (41-113) 	Mileage by Functional Class By Sheet 0178 5 - Major collector 1.505	Mileage by Town By Sheet WEST FAIRLEE - V244-0916 1.505 of 1.505	DISTRICT 4	TOWN WEST FAIRLEE	Date: 11/18/21	ROUTE VT-244 ETE mileage: 1.489 to 2.844 2.869 to 3.019
Page Total Mileage: 1.505 mi								1 of 1 TWN mileage: 0.0 to 1.505	Page Total Mileage: 1.505 mi		

For More Information Contact - Vermont Agency of Transportation, Policy, Planning and Intermodal Development Division - Mapping Section, 1 National Life Drive, Montpelier, VT 05633-5001 Telephone: 802-828-2600.