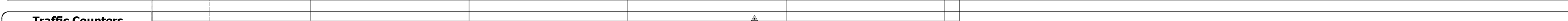



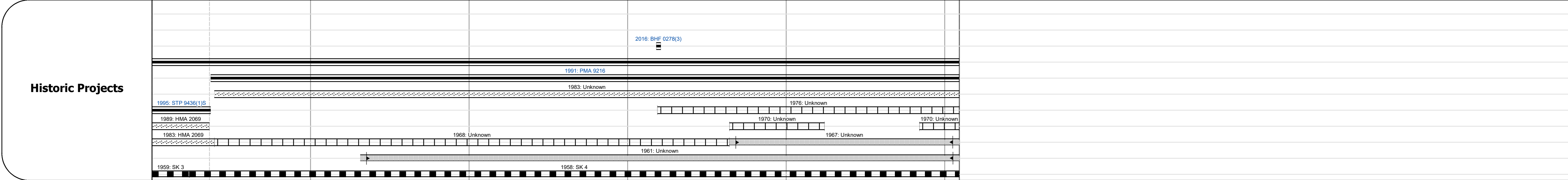

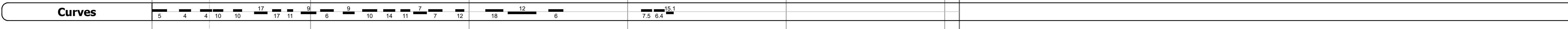
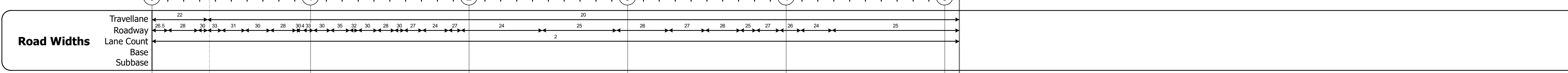
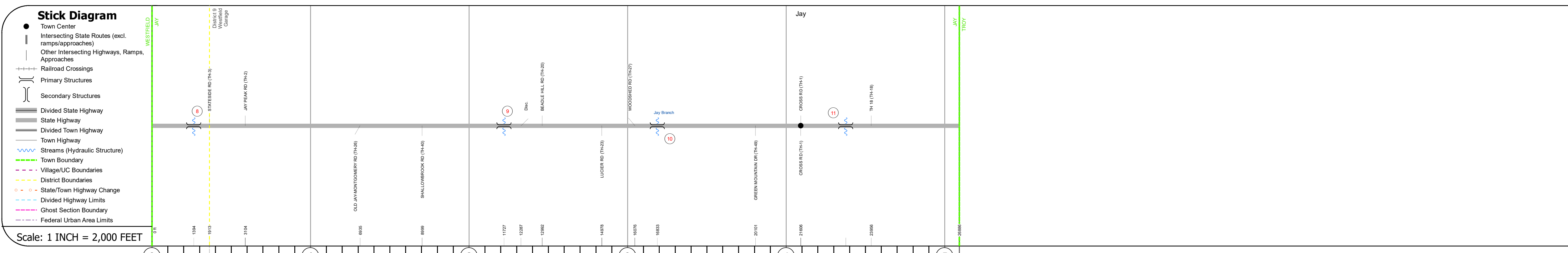
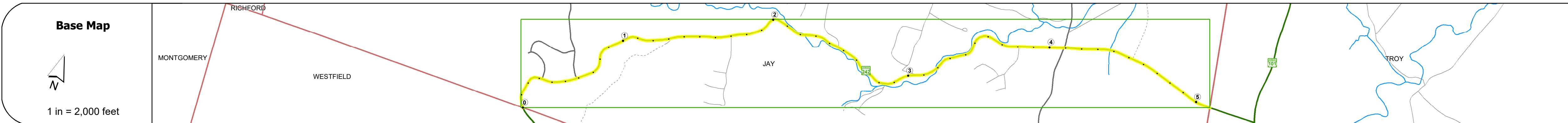
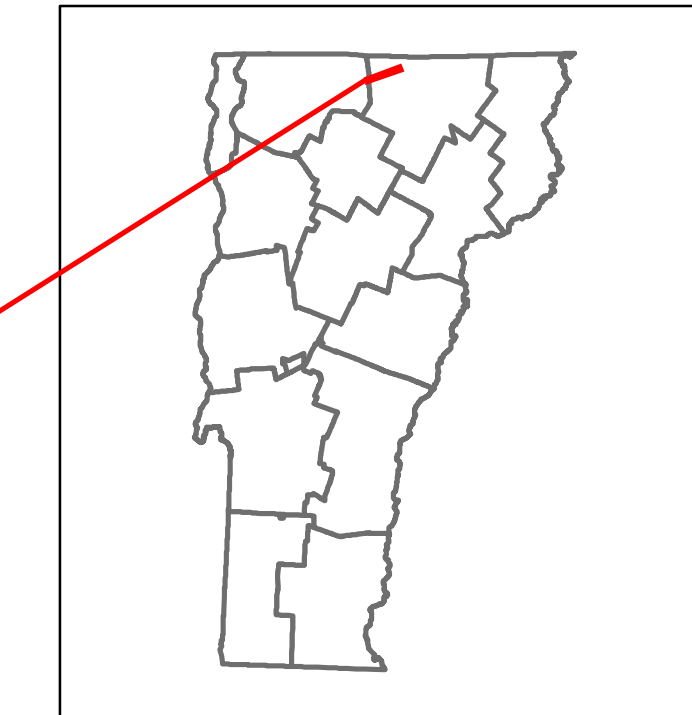



DISTRICT	TOWN	ROUTE
9	JAY	VT-242



Year	Station 0-1	Station 1-2	Station 2-3	Station 3-4	Station 4-5
2020	1050	1240	1391	1642	1288
2019	1240	1200	1600	1600	1521
2018	1200	1200	1600	1600	1300
2017	1200	1200	1600	1600	1300
2016	1200	1200	1600	1600	1400



STRUCTURE DESCRIPTIONS

Bridge 8:
Culvert - 1958
Structure No. 301012000810121
Length: 6'
Under Clearance: 5.67'
Facility Carried: VT242
Structure Type: ACCMPP
Features Intersected: BROOK
Maintenance: State

Bridge 9:
Stringer/multi-beam or girder - 1934
Structure No. 200278000910122
Length: 60'
Width: 29.5'
Facility Carried: VT 00242 ML
Structure Type: ROLLED-BEAM
Features Intersected: JAY BRANCH
Surface: Bituminous
Maintenance/Ownership: State

Bridge 10:
Stringer/multi-beam or girder - 2017
Structure No. 200278001010122
Length: 50'
Width: 30.0'
Facility Carried: VT 00242 ML
Structure Type: GALV ROLLED BEAM
Features Intersected: JAY BRANCH
Surface: Bituminous
Maintenance/Ownership: State

Bridge 11:
Culvert - 2016
Structure No. 301012001110121
Length: 10'
Under Clearance: 5.0'
Facility Carried: VT242
Structure Type: SEGMENTAL RC BOX
Features Intersected: BROOK
Maintenance: State

Historic Projects <ul style="list-style-type: none"> Unknown Bituminous Concrete Retreatment Resurface Bituminous Mix Skinny Mix Bituminous Seal 	Functional Class <ul style="list-style-type: none"> 1 - Interstate System 2 - Other Freeways and Expressways 3 - Principal Arterial 4 - Minor Arterial 5 - Major Collector 6 - Minor Collector 	Curves <ul style="list-style-type: none"> Left Right 	Grades <ul style="list-style-type: none"> Up Down 	Traffic Counters <ul style="list-style-type: none"> Continuous (CTC) Weight-In-Motion (WIM) Short-Term, Scheduled Short-Term, Unscheduled 	Crash Locations <ul style="list-style-type: none"> High Crash Locations (HCL's) Sections (& Intersections) 	Mileage by Functional Class By Sheet 0278 5 - Major collector 5.092	Mileage by Town By Sheet JAY - V242-1012 5.092 of 5.092	DISTRICT 9	TOWN JAY	Date: 11/18/21	ROUTE VT-242 ETE mileage: 7.468 to 12.56
Legend Indicated plans available - http://vtransmap01.ad.state.vt.us/rp/dpr/DWebstore/						Page Total Mileage: 5.092 mi	Page Total Mileage: 5.092 mi	1 of 1 TWN mileage: 0.0 to 5.092			