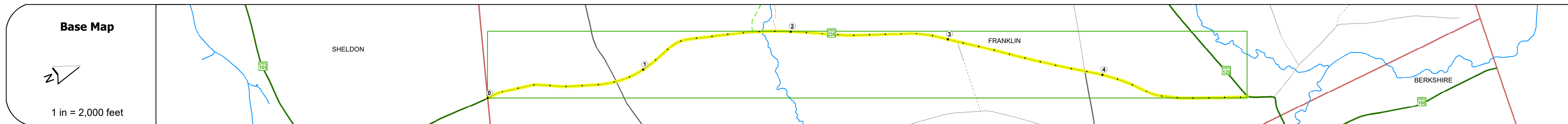
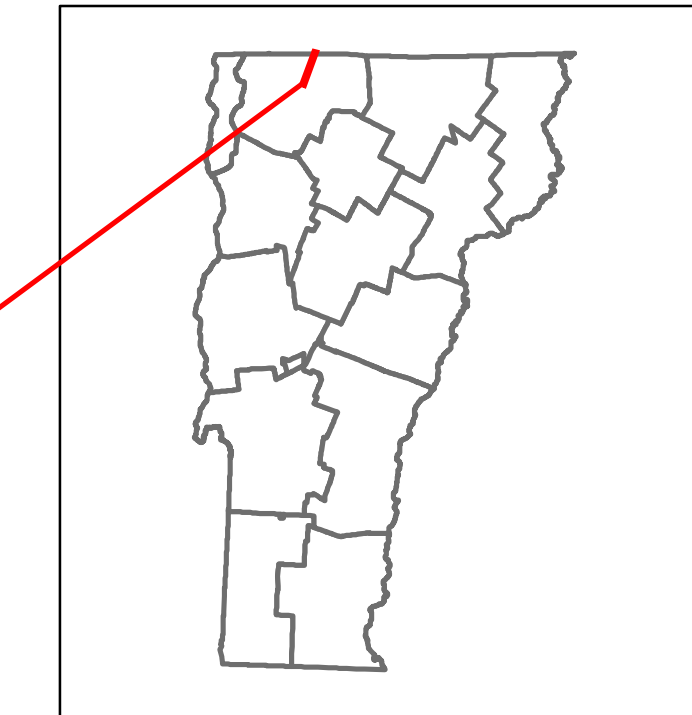


DISTRICT	TOWN	ROUTE
8	FRANKLIN	VT-236



### STRUCTURE DESCRIPTIONS

Bridge 3:  
Culvert - 1968  
Structure No. 300313000306071  
Length: 6'  
Under Clearance: 6.0'  
Facility Carried: VT236  
Structure Type: ACCGMPP  
Features Intersected: BROOK  
Maintenance: State

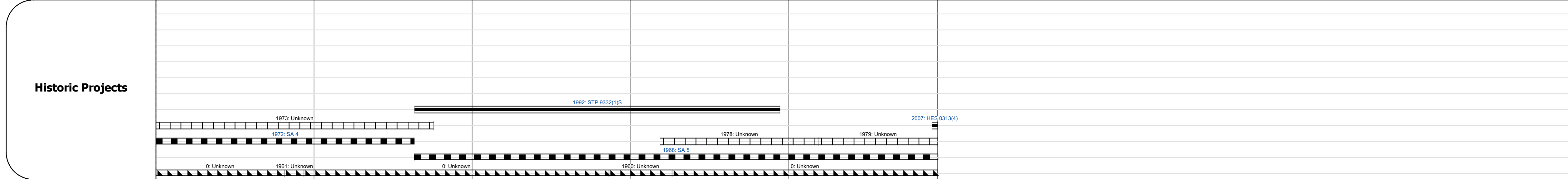
Road Widths	Travellane	Roadway	Lane Count	Base	Subbase
	24	25	24	25	24

Curves	4	5	2.5	1.8	5	4	4	4	71.6
--------	---	---	-----	-----	---	---	---	---	------

Grades	-4.1	-4.8	-4.2	-4.8
--------	------	------	------	------

Guardrails	None	None	None	None	None	None	None	None	None
------------	------	------	------	------	------	------	------	------	------

Rumblestrips	None	None	None	None	None	None	None	None	None
--------------	------	------	------	------	------	------	------	------	------



Maintenance Garage	District 8 - DMF Maintenance Enosburg Garage
--------------------	--

Speed Zone	None
------------	------

Functional Class	5
------------------	---

National Highway System	None
-------------------------	------

Limited Access Highway	None
------------------------	------

Customer Service Level	Local Connector
------------------------	-----------------

Traffic Counters	F370
------------------	------

AADT	2020	786	534	281
	2019	928	630	332
	2018	910	520	330
	2017	900	590	380
	2016	890	660	420

Crash Locations	(Incomplete) 2021	2020	2019	2018	2017
			■	□	□

<b>Historic Projects</b> <ul style="list-style-type: none"> <li>Unknown</li> <li>Bituminous Concrete</li> <li>Retreatment</li> <li>Resurface</li> <li>Bituminous Mix</li> <li>Skippy Mix</li> <li>Bituminous Seal</li> </ul>	<b>Functional Class</b> <ul style="list-style-type: none"> <li>1 - Interstate System</li> <li>2 - Other Freeways and Expressways</li> <li>3 - Principal Arterial</li> <li>4 - Minor Arterial</li> <li>5 - Major Collector</li> <li>6 - Minor Collector</li> </ul>	<b>Curves</b> <ul style="list-style-type: none"> <li>Left (degrees)</li> <li>Right (degrees)</li> </ul>	<b>Grades</b> <ul style="list-style-type: none"> <li>grade up</li> <li>grade down</li> </ul>	<b>Traffic Counters</b> <ul style="list-style-type: none"> <li>Continuous (CTC)</li> <li>Weigh-In-Motion (WIM)</li> <li>Short-Term, Scheduled</li> <li>Short-Term, Unscheduled</li> </ul>	<b>Crash Locations</b> <ul style="list-style-type: none"> <li>High Crash Locations (HCL's)</li> <li>Sections (&amp; Intersections)</li> </ul>	<b>Mileage by Functional Class By Sheet</b> 0313 5 - Major collector 4.945	<b>Mileage by Town By Sheet</b> FRANKLIN - V236-0607 4.945 of 4.945	<b>DISTRICT</b> 8	<b>TOWN</b> FRANKLIN	<b>Date:</b> 11/18/21	<b>ROUTE</b> VT-236
<b>Legend</b> High Crash Locations (HCL's) HCL No. 1-100 (1-10) 201-300 (21-30) 301-400 (31-40) 401-500 (41-50) 501-600 (51-60) 601-700 (61-70) 701-800 (71-80) 801-900 (81-90) 901-1000 (91-100)						<b>Page Total Mileage: 4.945 mi</b>		<b>Page Total Mileage: 4.945 mi</b>		<b>1 of 1</b> TWN mileage: 0.0 to 4.945	<b>ETE mileage:</b> 1.224 to 6.169