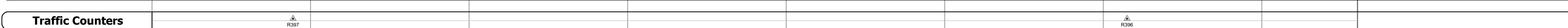



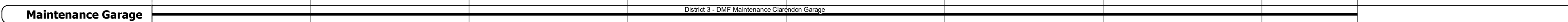
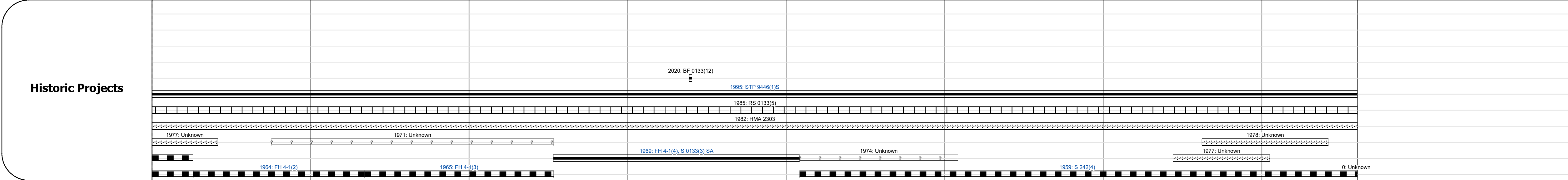

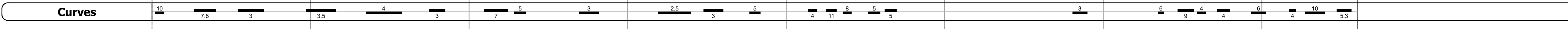
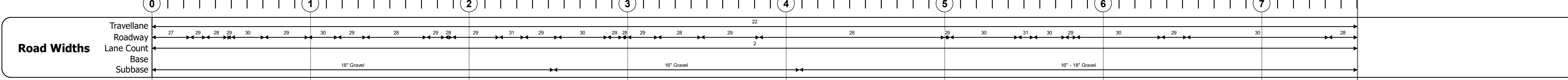
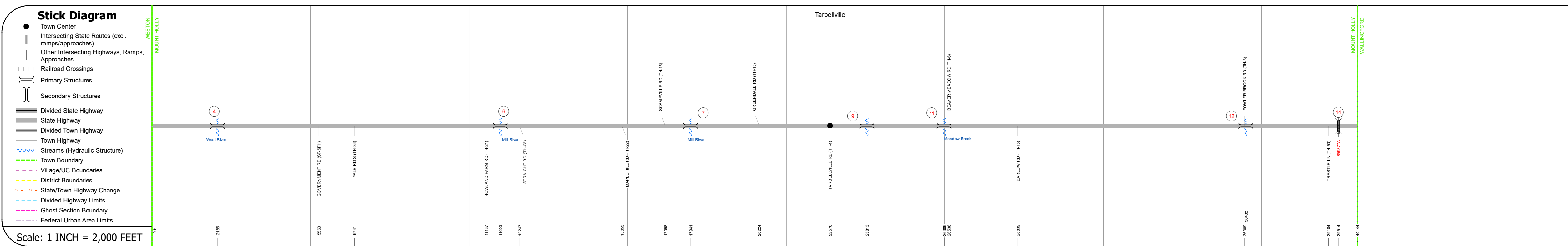
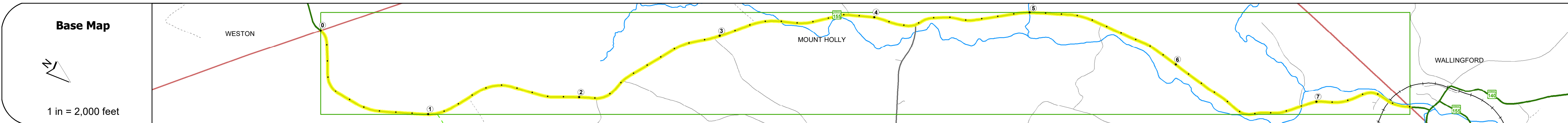
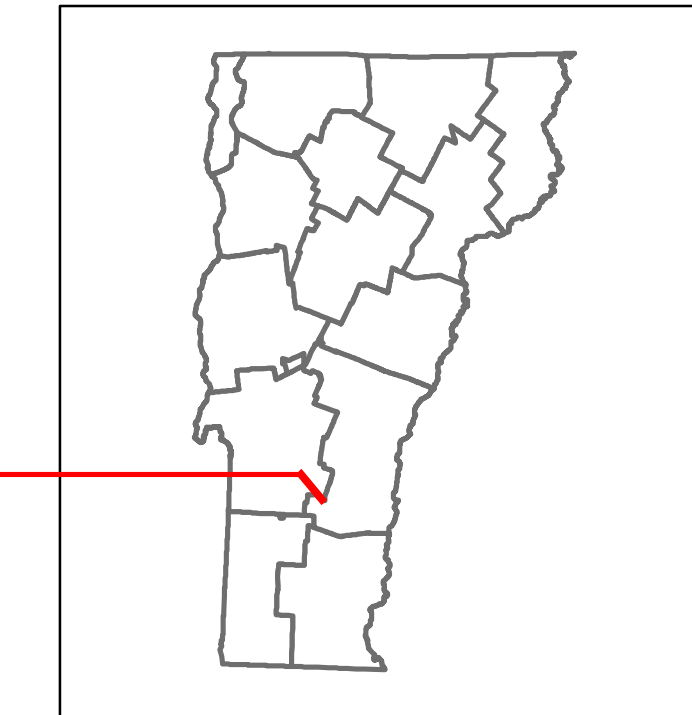


DISTRICT	TOWN	ROUTE
3	MOUNT HOLLY	VT-155



Year	Weston	Mount Holly	Wallingford
2020	509	869	
2019	601	1026	
2018	600	970	
2017	600	970	
2016	590	960	

Year	Crash Locations
(Incomplete) 2021	
2020	
2019	
2018	
2017	

### STRUCTURE DESCRIPTIONS

- Bridge 4:** Culvert - 1964  
Structure No: 300133000411121  
Length: 10'  
Under Clearance: 4.0'  
Facility Carried: VT155  
Structure Type: RC BOX  
Features Intersected: BROOK  
Maintenance: State
- Bridge 6:** Culvert - 1965  
Structure No: 300133000611121  
Length: 6'  
Under Clearance: 6.0'  
Facility Carried: VT155  
Structure Type: ACCGMPP  
Features Intersected: BROOK  
Maintenance: State
- Unknown 7:** Unknown  
Structure No: 200133000711122  
Structure Type: Unknown  
Features Intersected: MILL RIVER  
Maintenance/Ownership: State
- Bridge 9:** Culvert - 1959  
Structure No: 300133000911121  
Length: 8'  
Under Clearance: 5.0'  
Facility Carried: VT155  
Structure Type: RC BOX  
Features Intersected: BROOK  
Maintenance: State
- Bridge 11:** Culvert - 1919  
Structure No: 300133001111121  
Length: 16'  
Under Clearance: 9.0'  
Facility Carried: VT155  
Structure Type: CGMPPA  
Features Intersected: MEADOW BROOK  
Maintenance: State
- Bridge 12:** Stringer/multi-beam or girder - 1900  
Structure No: 200133001211122  
Length: 41'  
Width: 30.8'  
Facility Carried: VT 00155 ML  
Structure Type: ROLLED BEAM  
Features Intersected: MILL RIVER  
Surface: Bituminous  
Maintenance/Ownership: State
- Bridge 14:** Girder and floorbeam system - 1903  
Structure No: 200133001411122  
Length: 162'  
Facility Carried: RAILROAD  
Structure Type: RIVETED 2 GIRDER  
Features Intersected: GMRR OVER MILL R. VT 155

<b>Historic Projects</b> <ul style="list-style-type: none"> <li>Unknown</li> <li>Retreatment</li> <li>Resurface</li> <li>Bituminous Mix</li> <li>Skippy Mix</li> <li>Bituminous Seal</li> </ul>	<b>Functional Class</b> <ul style="list-style-type: none"> <li>1 - Interstate System</li> <li>2 - Other Freeways and Expressways</li> <li>3 - Principal Arterial</li> <li>4 - Minor Arterial</li> <li>5 - Major Collector</li> <li>6 - Minor Collector</li> </ul>	<b>Curves</b> <ul style="list-style-type: none"> <li>Left (degrees)</li> <li>Right (degrees)</li> </ul>	<b>Grades</b> <ul style="list-style-type: none"> <li>Special grade up</li> <li>Special grade down</li> </ul>	<b>Traffic Counters</b> <ul style="list-style-type: none"> <li>Continuous (CTC)</li> <li>Weight-In-Motion (WIM)</li> <li>Short-Term, Scheduled</li> <li>Short-Term, Unscheduled</li> </ul>	<b>Crash Locations</b> <ul style="list-style-type: none"> <li>High Crash Locations (HCL's)</li> <li>Sections (&amp; Intersections)</li> </ul>	<b>Mileage by Functional Class By Sheet</b> 0133 5 - Major collector 7.603	<b>Mileage by Town By Sheet</b> MOUNT HOLLY - V155-1112 7.603 of 7.603	<b>DISTRICT</b> 3	<b>TOWN</b> MOUNT HOLLY	<b>Date:</b> 11/18/21	<b>ROUTE</b> VT-155 ETE mileage: 2.275 to 9.878
<b>Legend</b> HCL No. 1-100 (1-10) 101-200 (11-20) 201-300 (21-30) 301-400 (31-40) 401-800 (41-113)						Page Total Mileage: 7.603 mi	Page Total Mileage: 7.603 mi				