


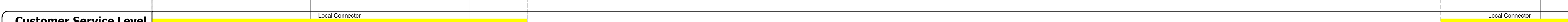











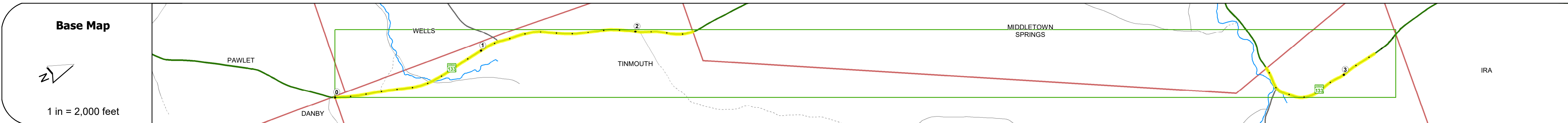
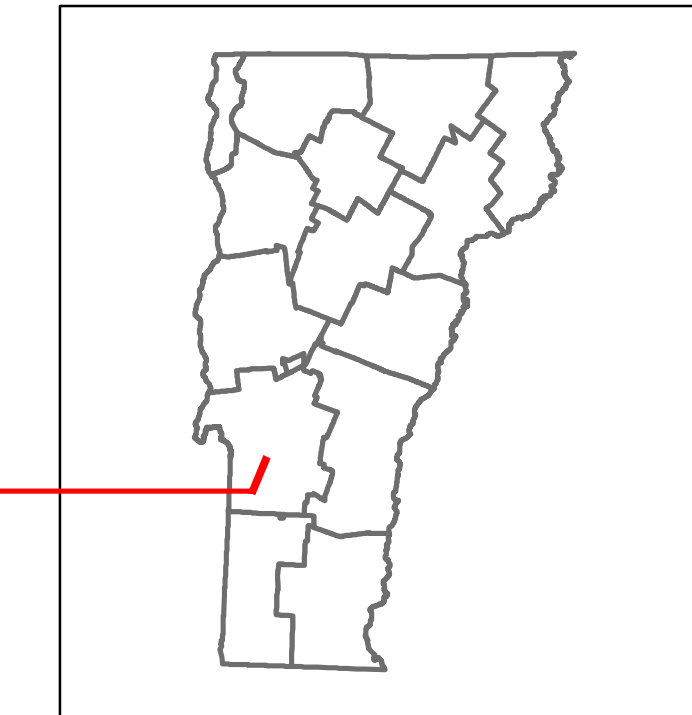


Route Log and Progress Chart

DRAFT

Please Note: Errors and Omissions May Exist.
Contact the VTrans Mapping Section with questions or concerns.

DISTRICT	TOWN	ROUTE
3	TINMOUTH	VT-133



STRUCTURE DESCRIPTIONS

Unknown :
 Unknown
 Structure No. 300139004A11241
 Structure Type: Unknown
 Features Intersected: BROOK
 Maintenance/Ownership: State

Bridge 5:
 Slab - 1900
 Structure No. 300139000511241
 Length: 18'
 Width: 26.0'
 Under Clearance: 4.5'
 Facility Carried: VT133
 Structure Type: CONCRETE SLAB
 Features Intersected: WELLS BK.
 Surface: Bituminous
 Maintenance: State

Historic Projects <ul style="list-style-type: none"> Unknown Retreatment Resurface Bituminous Mix Skippy Mix Bituminous Seal 	Functional Class <ul style="list-style-type: none"> 1 - Interstate System 2 - Other Freeways and Expressways 3 - Principal Arterial 4 - Minor Arterial 5 - Major Collector 6 - Minor Collector 	Curves <ul style="list-style-type: none"> Left (degrees) Right (degrees) 	Grades <ul style="list-style-type: none"> Left (percent) Right (percent) 	Traffic Counters <ul style="list-style-type: none"> Continuous (CTC) Weight-In-Motion (WIM) Short-Term, Scheduled Short-Term, Unscheduled 	Crash Locations <ul style="list-style-type: none"> High Crash Locations (HCL's) Sections (& Intersections) 	Mileage by Functional Class By Sheet 0141 5 - Major Collector 0.732 0138 5 - Major Collector 0.141 0139 5 - Major Collector 2.367 Page Total Mileage: 3.24 mi	Mileage by Town By Sheet TINMOUTH - V133-1124 3.24 of 3.431 Page Total Mileage: 3.24 mi	DISTRICT 3	TOWN TINMOUTH	Date: 11/18/21 1 of 2 TWN mileage: 0.0 to 3.24	ROUTE VT-133 ETE mileage: 5.349 to 7.716 13.476 to 14.349
--	--	--	--	---	--	---	---	----------------------	-------------------------	---	--

For More Information Contact - Vermont Agency of Transportation, Policy, Planning and Intermodal Development Division - Mapping Section, 1 National Life Drive, Montpelier, VT 05633-5001 Telephone: 802-828-2600.