

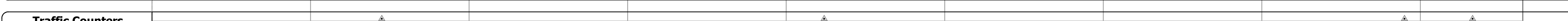




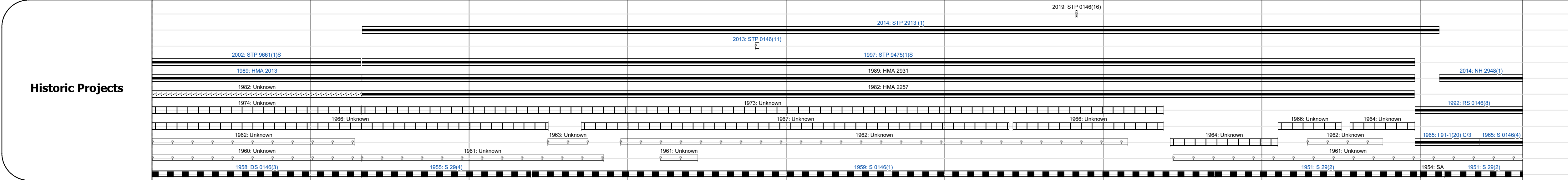
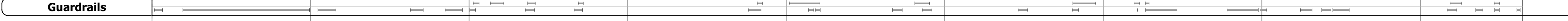
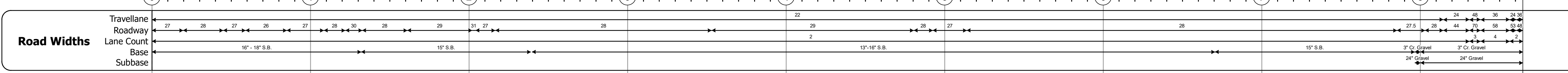
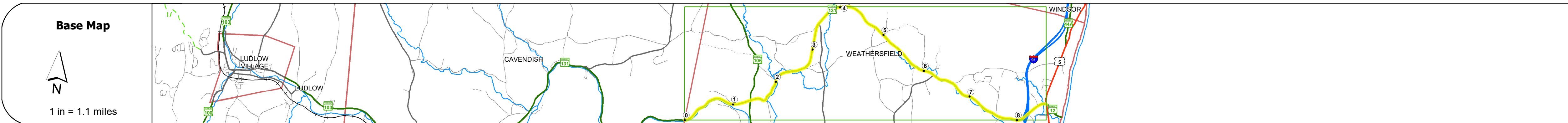
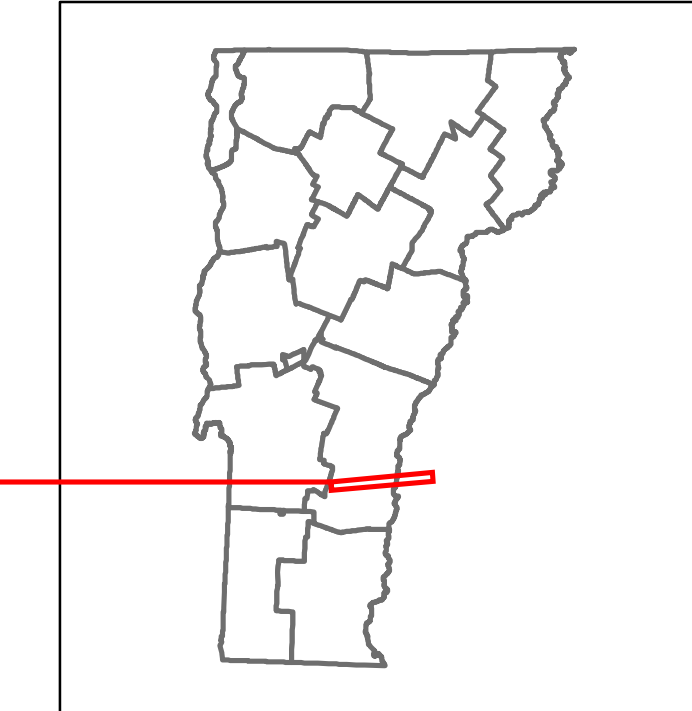


Route Log and Progress Chart

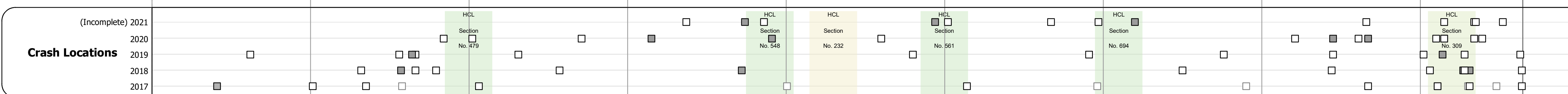
DRAFT

Please Note: Errors and Omissions May Exist.
Contact the VTTrans Mapping Section with questions or concerns.

DISTRICT	TOWN	ROUTE
2	WEATHERSFIELD	VT-131



Year	1731	2789	3123	4105	4936	6723	8527
2020	1731	2789	3123	4105	4936	6723	8527
2019	2044	3293	3687	4847	5828	7937	10067
2018	2000	2200	3700	4800	5800	7800	10100
2017	2000	2200	3400	4600	5600	7500	10000
2016	1900	2100	3100	4500	5400	7300	9900



STRUCTURE DESCRIPTIONS

- Bridge 8:** Culvert - 1958
Structure No. 30014600814201
Length: 6'
Under Clearance: 6.0'
Facility Carried: VT131
Structure Type: ACGMPP
Features Intersected: BROOK
Maintenance: State
- Bridge 10:** Stringer/multi-beam or girder - 1933
Structure No. 200146001014202
Length: 76'
Width: 31.0'
Facility Carried: VT 00131 ML
Structure Type: ROLLED BEAM
Features Intersected: N. BR. BLACK RIVER
Surface: Bituminous
Maintenance/Ownership: State
- Bridge 11:** Tee Beam - 1938
Structure No. 200146001114202
Length: 43'
Width: 30.0'
Facility Carried: VT 00131 ML
Structure Type: T-BEAM WIDE W STL BM
Features Intersected: BROOK
Surface: Bituminous
Maintenance/Ownership: State
- Bridge 11B:** Culvert - 1959
Structure No. 300146011B14201
Length: 7'
Under Clearance: 6.0'
Facility Carried: VT131
Structure Type: SEG RC PIPE W SLEEVE
Features Intersected: BROOK
Maintenance: State
- Bridge 15:** Culvert - 1959
Structure No. 300146001514201
Length: 11'
Under Clearance: 12.0'
Facility Carried: VT131
Structure Type: CGMPP
Features Intersected: MILL BROOK
Maintenance: State
- Bridge 16:** Culvert - 1959
Structure No. 300146001614201
Length: 9'
Under Clearance: 5.0'
Facility Carried: VT131
Structure Type: CGMPPA
Features Intersected: BROOK
Maintenance: State
- Bridge 17:** Culvert - 1959
Structure No. 300146001714201
Length: 12'
Under Clearance: 12.0'
Facility Carried: VT131
Structure Type: CGMPP
Features Intersected: MILL BROOK
Maintenance: State
- Bridge 17A:** Stringer/multi-beam or girder - 1965
Structure No. 200091030514202
Length: 219'
Facility Carried: 191 ML
Structure Type: 3 SP CONT ROLLED BM
Features Intersected: 191 OVER VT 131
- Bridge 17B:** Stringer/multi-beam or girder - 1965
Structure No. 200091030N14202
Length: 219'
Facility Carried: 191 ML
Structure Type: 3 SP CONT ROLLED BM
Features Intersected: 191 OVER VT 131
- Bridge 18:** Culvert - 1965
Structure No. 300146001814201
Length: 8'
Under Clearance: 8.0'
Facility Carried: VT131
Structure Type: CGMPP
Features Intersected: BROOK
Maintenance: State

Historic Projects <ul style="list-style-type: none"> Unknown Retreatment Resurface Bituminous Mix Skinny Mix Bituminous Seal 	Functional Class <ul style="list-style-type: none"> 1 - Interstate System 2 - Other Freeways and Expressways 3 - Principal Arterial 4 - Minor Arterial 5 - Major Collector 6 - Minor Collector 	Curves <ul style="list-style-type: none"> Left Right 	Grades <ul style="list-style-type: none"> Special grade up grade down 	Traffic Counters <ul style="list-style-type: none"> Continuous (CTC) Weigh-In-Motion (WIM) Short-Term, Scheduled Short-Term, Unscheduled 	Crash Locations <ul style="list-style-type: none"> High Crash Locations (HCL's) Sections (& Intersections) 1 - 100 (1 - 10) 101 - 200 (11 - 20) 201 - 300 (21 - 30) 301 - 400 (31 - 40) 401 - 800 (41 - 113) 	Mileage by Functional Class By Sheet 018-1 3 - Other Principal Arterial 0146 5 - Major Collector 0.502 8.145	Mileage by Town By Sheet WEATHERSFIELD - v131-1420 8.647 of 8.647	DISTRICT 2	TOWN WEATHERSFIELD	Date: 11/18/21	ROUTE VT-131 ETE mileage: 7.652 to 16.299
--	--	--	--	--	--	---	--	----------------------	------------------------------	-----------------------	--