
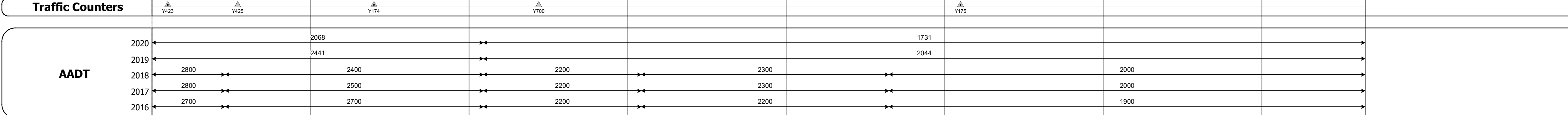





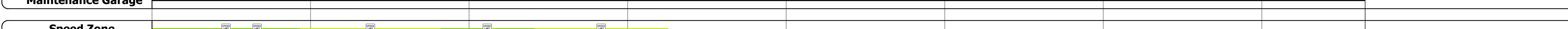



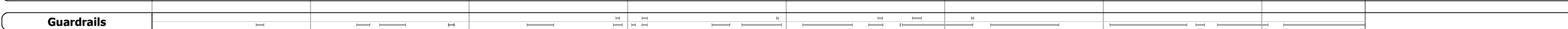

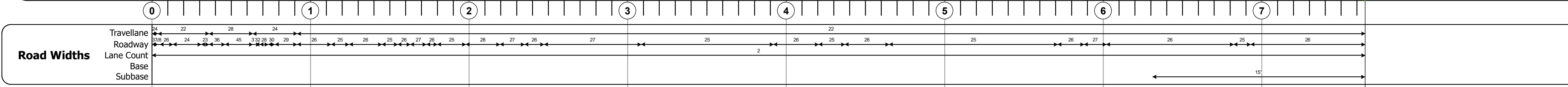
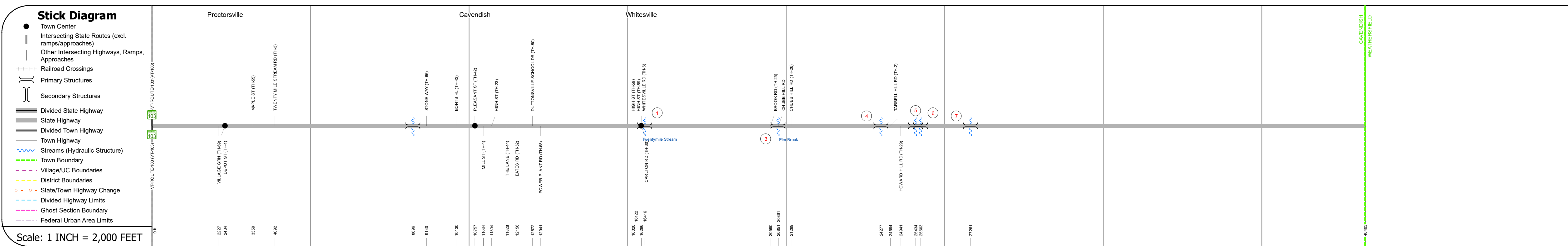
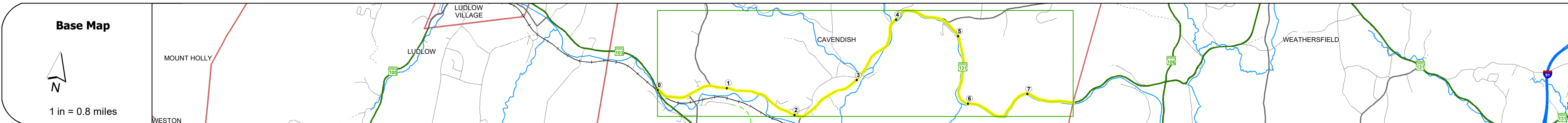
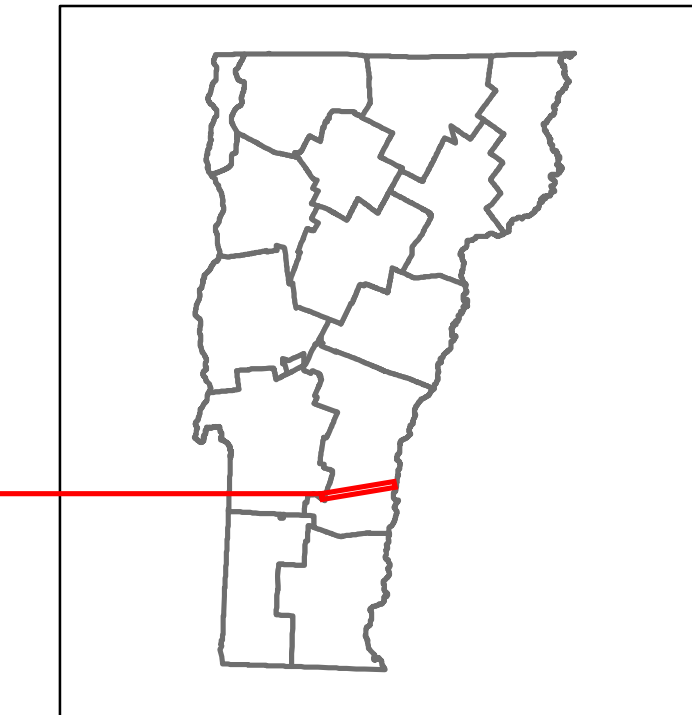


DISTRICT	TOWN	ROUTE
2	CAVENDISH	VT-131



STRUCTURE DESCRIPTIONS

Unknown :
Structure No. 300146001A14061
Structure Type: Unknown
Features Intersected: BROOK
Maintenance/Ownership: State

Bridge 1:
Stringer/multi-beam or girder - 2014
Structure No. 200146000114062
Length: 126'
Width: 30.0'
Facility Carried: VT 00131 ML
Structure Type: WELDED GIRDER
Features Intersected: TWENTY MILE STREAM
Surface: Bituminous
Maintenance/Ownership: State

Bridge 3:
Stringer/multi-beam or girder - 1940
Structure No. 200146000314062
Length: 59'
Width: 27.3'
Facility Carried: VT 00131 ML
Structure Type: ROLLED BEAM
Features Intersected: ELM BROOK
Surface: Bituminous
Maintenance/Ownership: State

Bridge 4:
Stringer/multi-beam or girder - 1938
Structure No. 200146000414062
Length: 49'
Width: 30.0'
Facility Carried: VT 00131 ML
Structure Type: ROLLED BEAM
Features Intersected: BROOK
Surface: Bituminous
Maintenance/Ownership: State

Bridge 5:
Culvert - 1960
Structure No. 300146000514061
Length: 7'
Under Clearance: 5.0'
Facility Carried: VT 131
Structure Type: CGMPPA
Features Intersected: BROOK
Maintenance: State

Bridge 6:
Culvert - 1960
Structure No. 300146000614061
Length: 7'
Under Clearance: 5.5'
Facility Carried: VT 131
Structure Type: CGMPPA
Features Intersected: BROOK
Maintenance: State

Bridge 7:
Culvert - 1960
Structure No. 300146000714061
Length: 9'
Under Clearance: 6.5'
Facility Carried: VT 131
Structure Type: CGMPPA W CONC INVERT
Features Intersected: BROOK
Maintenance: State

Historic Projects <ul style="list-style-type: none"> Unknown Retreatment Resurface Bituminous Mix Skippy Mix Bituminous Seal 	Functional Class <ul style="list-style-type: none"> 1 - Interstate System 2 - Other Freeways and Expressways 3 - Principal Arterial 4 - Minor Arterial 5 - Major Collector 6 - Minor Collector 	Curves <ul style="list-style-type: none"> Left Right 	Grades <ul style="list-style-type: none"> Special grade up grade down 	Traffic Counters <ul style="list-style-type: none"> Continuous (CTC) Weight-In-Motion (WIM) Short-Term, Scheduled Short-Term, Unscheduled 	Crash Locations <ul style="list-style-type: none"> High Crash Locations (HCL's) Sections (& Intersections) 	Mileage by Functional Class By Sheet 0146 5 - Major collector 7.652	Mileage by Town By Sheet CAVENDISH - V131-1406 7.652 of 7.652	DISTRICT 2	TOWN CAVENDISH	Date: 11/18/21	ROUTE VT-131 ETE mileage: 0.0 to 7.652
Legend AADT (AADT) 1 - 100 (1 - 10) 201 - 300 (21 - 30) 101 - 200 (11 - 20) 301 - 400 (31 - 40) 401 - 800 (41 - 113)						Page Total Mileage: 7.652 mi		Page Total Mileage: 7.652 mi			