
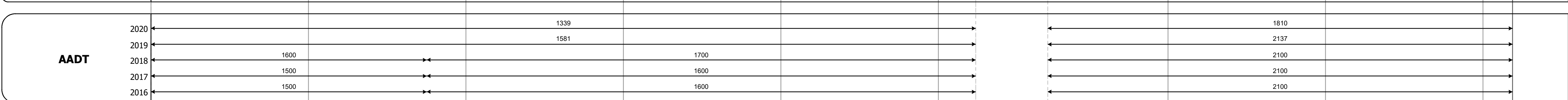
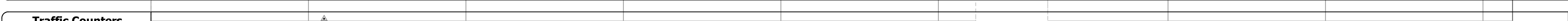




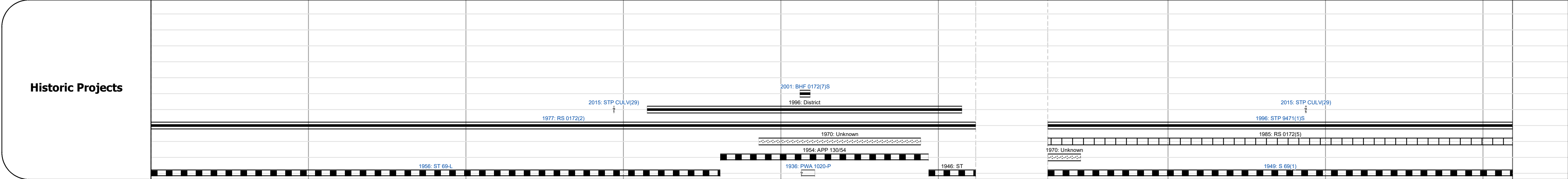
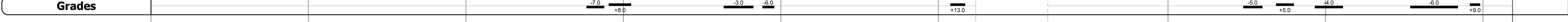
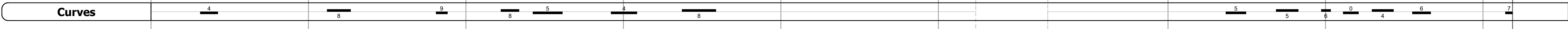
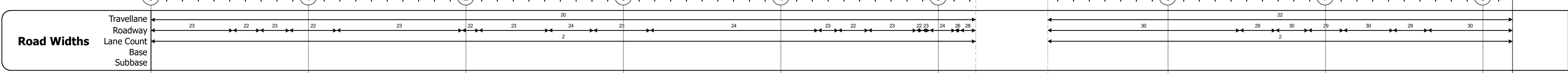

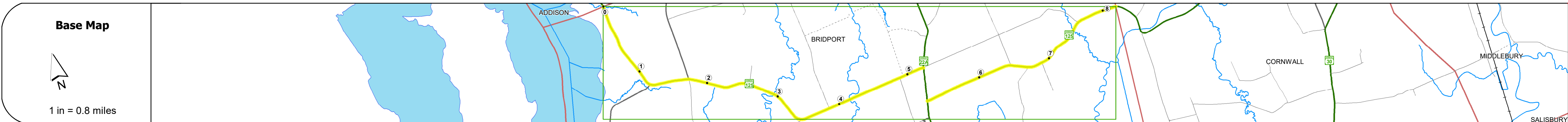
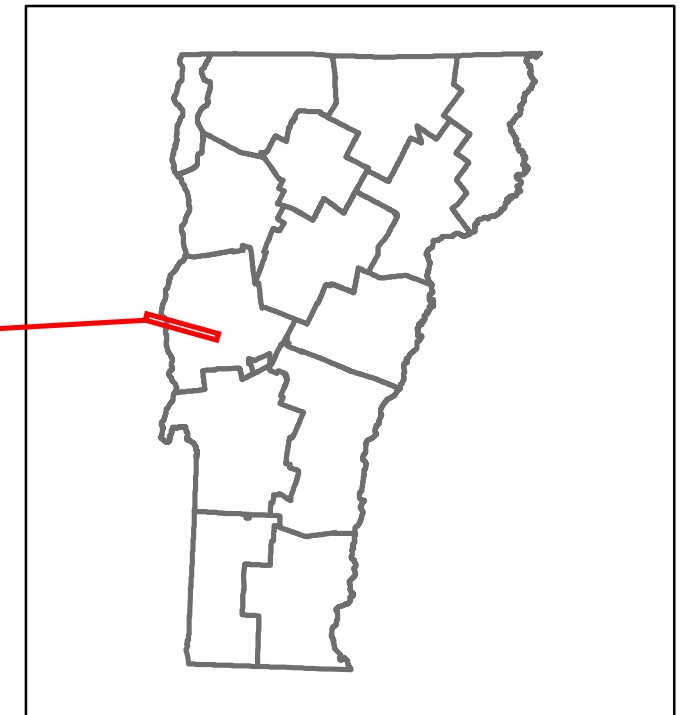


DISTRICT	TOWN	ROUTE
5	BRIDPORT	VT-125



STRUCTURE DESCRIPTIONS

Bridge 2:
Culvert - 2015
Structure No. 300172000201021
Length: 20'
Under Clearance: 10.0'
Facility Carried: VT125
Structure Type: SEGMENTAL RC BOX
Features Intersected: WEST BR DEAD CREEK
Maintenance: State

Bridge 3:
Other - 1936
Structure No. 200172000301022
Length: 49'
Width: 25.0'
Facility Carried: VT 00125 ML
Structure Type: T-BM WID W/PS SLAB
Features Intersected: E. BR. DEAD CREEK
Surface: Bituminous
Maintenance/Ownership: State

Bridge 5:
Culvert - 2015
Structure No. 300172000501021
Length: 22'
Under Clearance: 7.0'
Facility Carried: VT125
Structure Type: SEGMENTAL RC BOX
Features Intersected: DRAINAGE BROOK
Maintenance: State

Bridge 7:
Culvert - 1945
Structure No. 300172000701021
Length: 17'
Under Clearance: 12.0'
Facility Carried: VT 125
Structure Type: CGMPP
Features Intersected: BROOK
Maintenance: State

Bridge 8:
Culvert - 1949
Structure No. 300172000801021
Length: 8'
Under Clearance: 7.0'
Facility Carried: VT125
Structure Type: CGMPP
Features Intersected: DRAINAGE BROOK
Maintenance: State

Historic Projects <ul style="list-style-type: none"> Unknown Retreatment Resurface Bituminous Mix Skinny Mix Bituminous Seal 	Functional Class <ul style="list-style-type: none"> 1 - Interstate System 2 - Other Freeways and Expressways 3 - Principal Arterial 4 - Minor Arterial 5 - Major Collector 6 - Minor Collector 	Curves <ul style="list-style-type: none"> Left (degrees) Right (degrees) 	Grades <ul style="list-style-type: none"> Left (percent) Right (percent) 	Traffic Counters <ul style="list-style-type: none"> Continuous (CTC) Weigh-In-Motion (WIM) Short-Term, Scheduled Short-Term, Unscheduled 	Crash Locations <ul style="list-style-type: none"> High Crash Locations (HCL's) Sections (& Intersections) HCL No. 1 - 100 (1 - 10) 101 - 200 (11 - 20) 201 - 300 (21 - 30) 301 - 400 (31 - 40) 401 - 800 (41 - 113) 	Mileage by Functional Class By Sheet 0172 5 - Major collector 8.189	Mileage by Town By Sheet BRIDPORT - V125-0102 Ghost Section - (VT-22A, MM 3.788 to 3.330) 8.189 of 8.189	DISTRICT 5	TOWN BRIDPORT	Date: 11/18/21	ROUTE VT-125 ETE mileage: 1.854 to 10.043
						Speed Zones 125 30 35 40 45 50 55 60 65	Road Widths (ft)	AADT (AADT)	Page Total Mileage: 8.189 mi	Page Total Mileage: 8.189 mi	1 of 1 TWN mileage: 0.0 to 8.189