


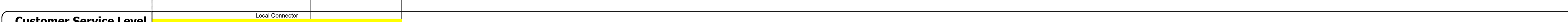










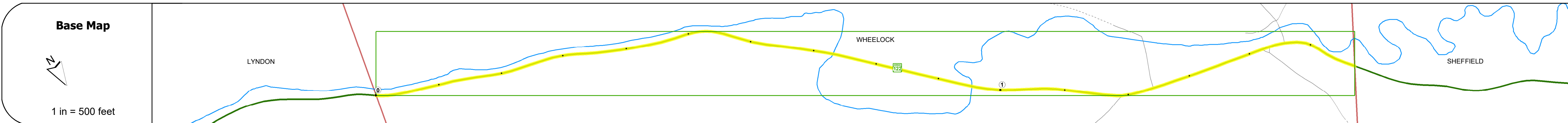
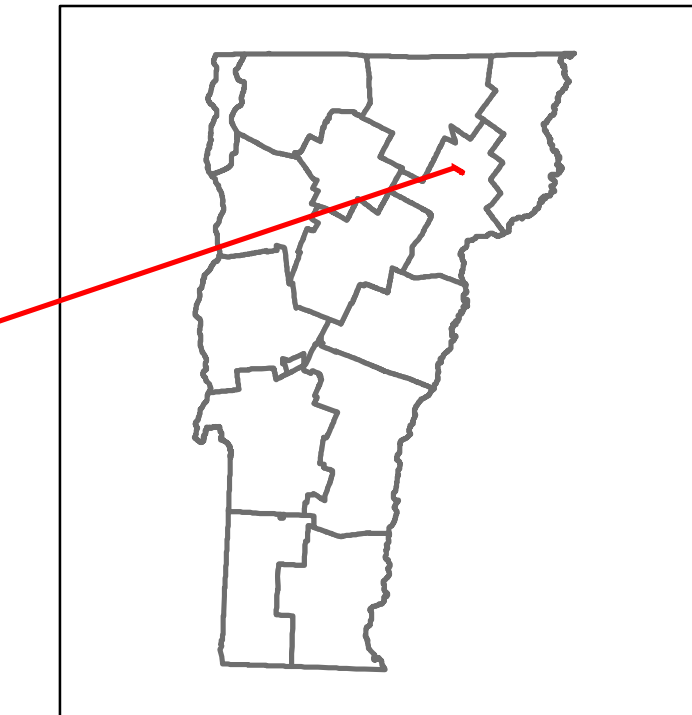


# Route Log and Progress Chart

**DRAFT**

Please Note: Errors and Omissions May Exist.  
Contact the VTrans Mapping Section with questions or concerns.

DISTRICT	TOWN	ROUTE
7	WHEELLOCK	VT-122



Year	ADT
2020	1359
2019	1604
2018	1600
2017	1600
2016	1600

Year	Crash Locations
(Incomplete) 2021	HCL Section No. 20
2020	
2019	
2018	
2017	

## STRUCTURE DESCRIPTIONS

**Bridge 10:**  
Slab - 1933  
Structure No. 300259001003171  
Length: 14'  
Width: 30.0'  
Under Clearance: 5.0'  
Facility Carried: VT 122  
Structure Type: CONCRETE SLAB  
Features Intersected: Mathewson Brook  
Surface: Bituminous  
Maintenance: State

**Bridge 11:**  
Tee Beam - 1940  
Structure No. 200259001103172  
Length: 43'  
Width: 28.8'  
Facility Carried: VT 0122 ML  
Structure Type: CONC TBM WID W STLBM  
Features Intersected: MILLER RUN  
Surface: Bituminous  
Maintenance/Ownership: State

**Bridge 12:**  
Stringer/multi-beam or girder - 1975  
Structure No. 200259001203172  
Length: 92'  
Width: 32.6'  
Facility Carried: VT 0122 ML  
Structure Type: ROLLED BEAM  
Features Intersected: MILLER RUN  
Surface: Bituminous  
Maintenance/Ownership: State

<b>Historic Projects</b> <ul style="list-style-type: none"> <li>Unknown</li> <li>Bituminous Concrete</li> <li>Retreatment</li> <li>Resurface</li> <li>Bituminous Mix</li> <li>Skinny Mix</li> <li>Bituminous Seal</li> </ul>	<b>Functional Class</b> <ul style="list-style-type: none"> <li>1 - Interstate System</li> <li>2 - Other Freeways and Expressways</li> <li>3 - Principal Arterial</li> <li>4 - Minor Arterial</li> <li>5 - Major Collector</li> <li>6 - Minor Collector</li> </ul>	<b>Curves</b> <ul style="list-style-type: none"> <li>Left (degrees)</li> <li>Right (degrees)</li> </ul>	<b>Grades</b> <ul style="list-style-type: none"> <li>Left (percent)</li> <li>Right (percent)</li> </ul>	<b>Traffic Counters</b> <ul style="list-style-type: none"> <li>Continuous (CTC)</li> <li>Weigh-In-Motion (WIM)</li> <li>Short-Term, Scheduled</li> <li>Short-Term, Unscheduled</li> </ul>	<b>Crash Locations</b> <ul style="list-style-type: none"> <li>High Crash Locations (HCL's)</li> <li>Sections (&amp; Intersections)</li> </ul>	<b>Mileage by Functional Class By Sheet</b> 0259 5 - Major collector 1.576	<b>Mileage by Town By Sheet</b> WHEELLOCK - V122-0317 1.576 of 1.576	<b>DISTRICT</b> 7	<b>TOWN</b> WHEELLOCK	<b>Date:</b> 11/18/21	<b>ROUTE</b> VT-122 ETE mileage: 4.353 to 5.929
<b>Legend</b> <b>Speed Zones</b> 25 30 35 40 45 50 55 60 65						<b>Page Total Mileage: 1.576 mi</b>		<b>Page Total Mileage: 1.576 mi</b>			