Route Log and Progress Chart

DRAFT

Please Note: Errors and Omissions May Exist.
Contact the VTrans Mapping Section with questions or concerns.

DISTRICT	TOWN	ROUTE
7	SHEFFIELD	VT-122

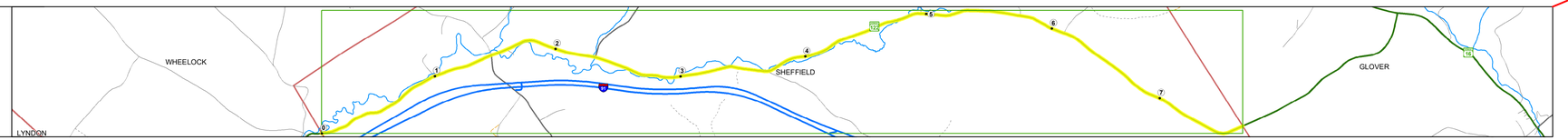

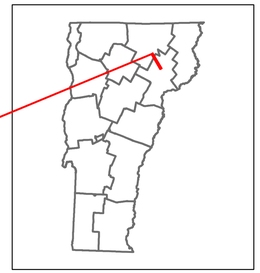

VERMONT 122

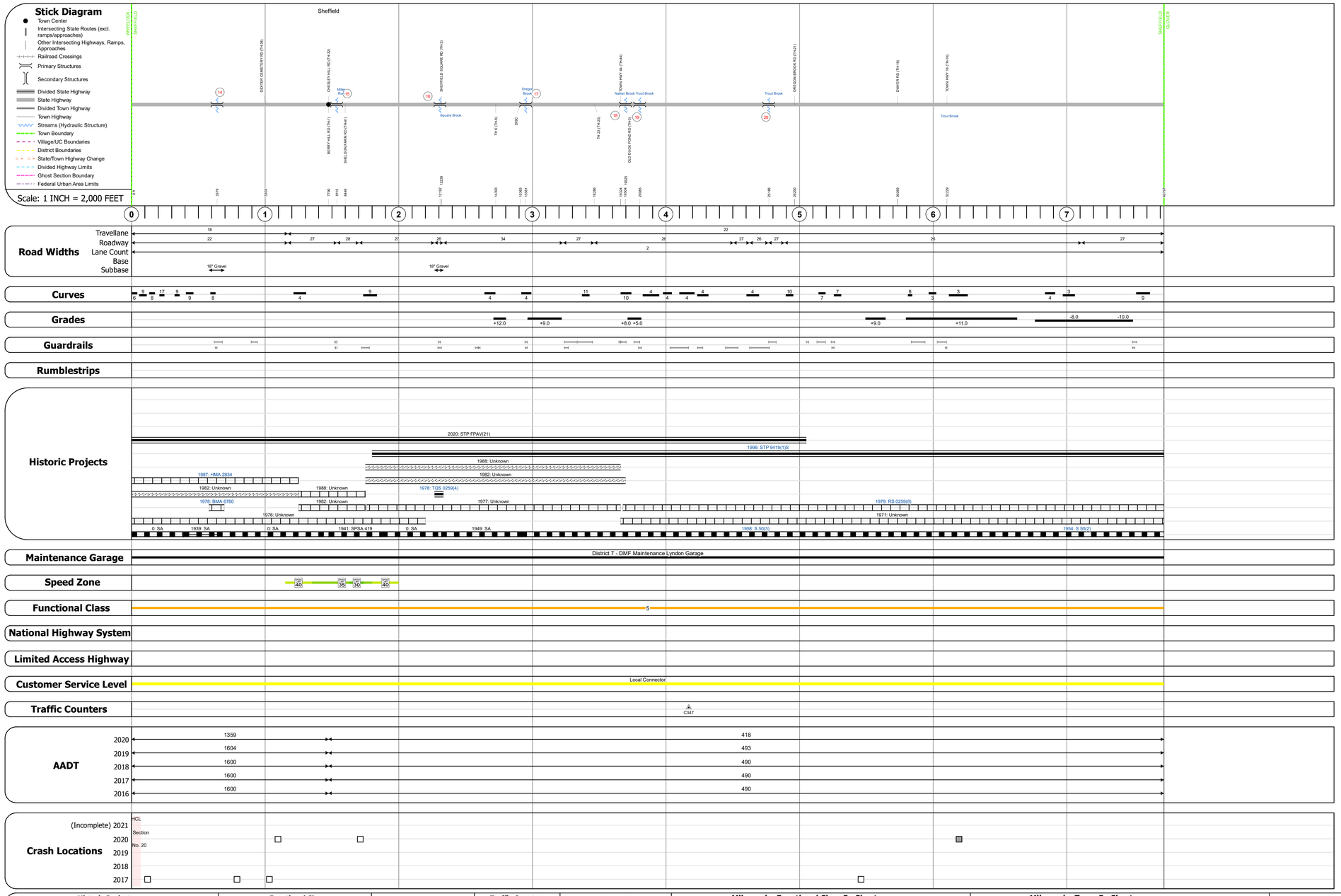

STRUCTURE DESCRIPTIONS

Bridge 14:
Slab - 1940
Structure No. 300259001403121
Length: 8'
Width: 33.7'
Under Clearance: 5.0'
Facility Carried: VT122
Structure Type: CONCRETE SLAB
Features Intersected: BROOK
Surface: Bituminous
Maintenance: State

Bridge 15:
Tee Beam - 1928
Structure No. 300259001503122
Length: 44'
Width: 23.8'
Facility Carried: VT 00122 ML
Structure Type: CONCRETE T-BEAM
Features Intersected: MILLER RUN
Surface: Bituminous
Maintenance/Ownership: State

Bridge 16:
Frame - 1949
Structure No. 300259001603121
Length: 18'
Width: 34.8'
Under Clearance: 5.0'
Facility Carried: VT122
Structure Type: CONCRETE RIGID FRAME
Features Intersected: SQUARE BROOK
Surface: Bituminous
Maintenance: State

Bridge 17:
Slab - 1974
Structure No. 300259001703122
Length: 35'
Width: 34.5'
Facility Carried: VT 00122 ML
Structure Type: PRESTRESS CONC SLAB
Features Intersected: MILLER RUN
Surface: Bituminous
Maintenance/Ownership: State

Bridge 18:
Culvert - 1958
Structure No. 300259001803121
Length: 11'
Under Clearance: 7.0'
Facility Carried: VT122
Structure Type: CGMPPA
Features Intersected: NATION BROOK
Maintenance: State

Bridge 19:
Culvert - 1958
Structure No. 300259001903121
Length: 11'
Under Clearance: 6.0'
Facility Carried: VT122
Structure Type: CGMPPA W HALF SLEEVE
Features Intersected: TROUT BROOK
Maintenance: State

Bridge 20:
Culvert - 1958
Structure No. 300259002003121
Length: 11'
Under Clearance: 6.0'
Facility Carried: VT122
Structure Type: CGMPPA
Features Intersected: BROOK
Maintenance: State

Historic Projects: Unknown; Retreatment; Resurface; Bituminous Mix; Skinny Mix; Bituminous Seal; Bituminous Concrete; Bituminous Macadam; Cold Plane and Bituminous Concrete; Concrete; Gravel; Surface Treated Gravel; Plant Mix; Reclaimed Base and Bituminous Concrete

Indicated plans available - http://vtransmap01.aot.state.vt.us/rp/dpr/Dlwebstore/

Functional Class: 1 - Interstate System; 2 - Other Freeways and Expressways; 3 - Principal Arterial; 4 - Minor Arterial; 5 - Major Collector; 6 - Minor Collector

Speed Zones: SPEED 25, SPEED 30, SPEED 35, SPEED 40, SPEED 45, SPEED 50, SPEED 55, SPEED 60, SPEED 65

Curves: (degrees) Left, Right

Grades: (percent) grade up, grade down

Road Widths (ft)

Traffic Counters: Continuous (CTC); Weigh-In-Motion (WIM); Short-Term, Scheduled; Short-Term, Unscheduled (counter ID)

AADT (AADT)

Crash Locations

Legend

High Crash Locations (HCL's)
Sections (& Intersections)
HCL No.
1 - 100 (1 - 10)
101 - 200 (11 - 20)
201 - 300 (21 - 30)
301 - 400 (31 - 40)
401 - 800 (41 - 113)

Mileage by Functional Class By Sheet

0259	5 - Major Collector	7.727

Page Total Mileage: 7.727 mi

Mileage by Town By Sheet

SHEFFIELD - V122-0312	7.727 of 7.727

Page Total Mileage: 7.727 mi

DISTRICT	TOWN	Date: 11/18/21	ROUTE
7	SHEFFIELD	1 of 1 TWN mileage: 0.0 to 7.727	VT-122 ETE mileage: 5.929 to 13.656

For More Information Contact - Vermont Agency of Transportation, Policy, Planning and Intermodal Development Division - Mapping Section, 1 National Life Drive, Montpelier, VT 05633-5001 Telephone: 802-828-2600.