
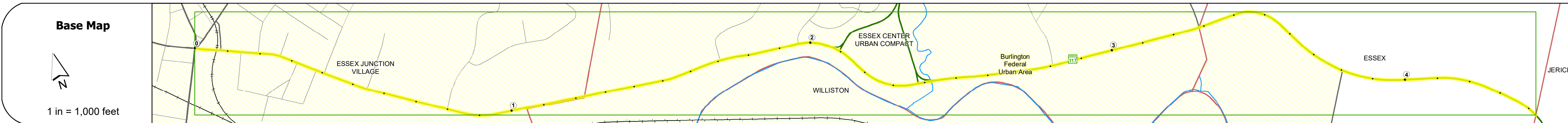
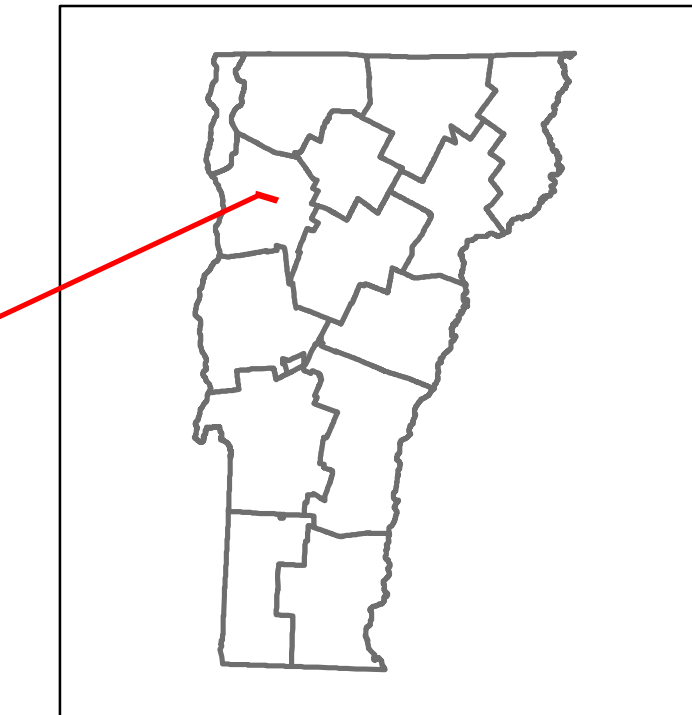


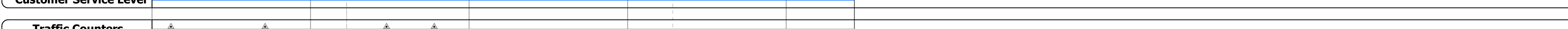






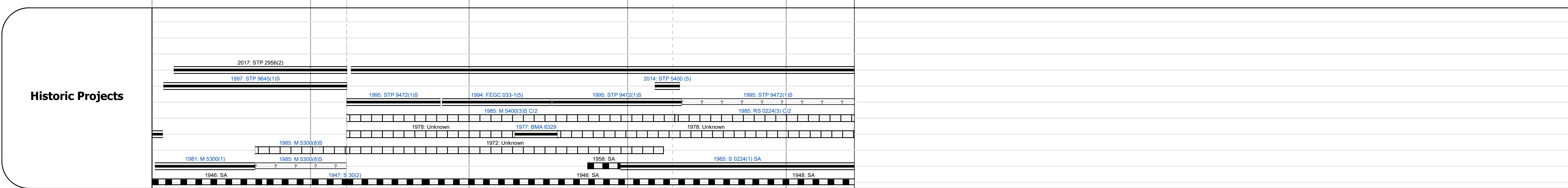
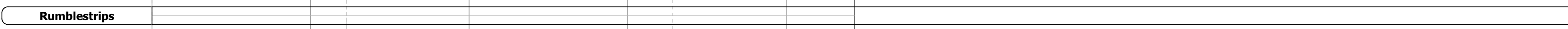
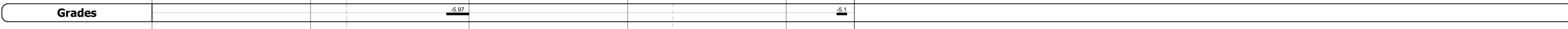
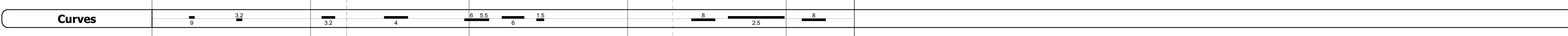
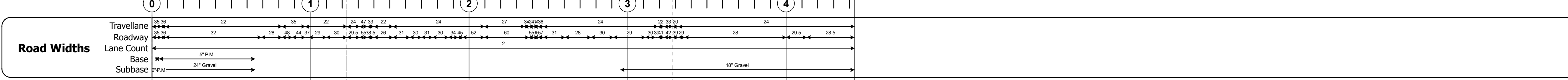
DISTRICT	TOWN	ROUTE
5	ESSEX	VT-117




STRUCTURE DESCRIPTIONS

Bridge 2:
Culvert - 1993
Structure No. 30540000204061
Length: 17'
Under Clearance: 11.0'
Facility Carried: VT117
Structure Type: CGMPPA
Features Intersected: ALDER BROOK
Maintenance: State

Bridge 4:
Culvert - 1965
Structure No. 300224000404061
Length: 6'
Under Clearance: 4.67'
Facility Carried: VT117
Structure Type: ACCGMPP
Features Intersected: BROOK
Maintenance: State



Year	Station 0+00	Station 1+00	Station 2+00	Station 3+00	Station 4+00	Station 5+00
2020	6145	5519	6082	6744	7630	4043
2019	7466	6706	7390	8195	9271	4912
2018	8300	10600	6800	6200	7600	5000
2017	8100	10700	6500	7000	7800	5200
2016	8000	10700	6600	7100	8100	5300



Historic Projects <ul style="list-style-type: none"> Unknown Retreatment Resurface Bituminous Mix Skinny Mix Bituminous Seal 	Functional Class <ul style="list-style-type: none"> 1 - Interstate System 2 - Other Freeways and Expressways 3 - Principal Arterial 4 - Minor Arterial 5 - Major Collector 6 - Minor Collector 	Curves <ul style="list-style-type: none"> Left (convex) Right (concave) 	Grades <ul style="list-style-type: none"> down up 	Traffic Counters <ul style="list-style-type: none"> Continuous (CTC) Weigh-In-Motion (WIM) Short-Term, Scheduled Short-Term, Unscheduled 	Crash Locations <ul style="list-style-type: none"> High Crash Locations (HCL's) Sections (& Intersections) 	Mileage by Functional Class By Sheet 5300 3 - Other Principal Arterial 4.431	Mileage by Town By Sheet ESSEX - V117-0406 4.431 of 4.431	DISTRICT 5	TOWN ESSEX	Date: 11/18/21	ROUTE VT-117 ETE mileage: 0.0 to 4.431
--	--	---	---	--	--	--	---	----------------------	----------------------	-----------------------	---