Route Log and Progress Chart

DRAFT

Please Note: Errors and Omissions May Exist.
Contact the VTrans Mapping Section with questions or concerns.

DISTRICT	TOWN	ROUTE
5	SOUTH BURLINGTON	VT-116

VERMONT 116

Base Map

1 in = 2,000 feet

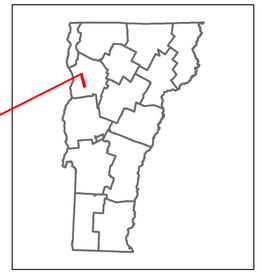

Stick Diagram

- Town Center
- Intersecting State Routes (excl. ramps/approaches)
- Other Intersecting Highways, Ramps, Approaches
- Railroad Crossings
- Primary Structures
- Secondary Structures
- Divided State Highway
- State Highway
- Divided Town Highway
- Town Highway
- Streams (Hydraulic Structure)
- Town Boundary
- Village/UC Boundaries
- District Boundaries
- State/Town Highway Change
- Divided Highway Limits
- Ghost Section Boundary
- Federal Urban Area Limits

Scale: 1 INCH = 2,000 FEET

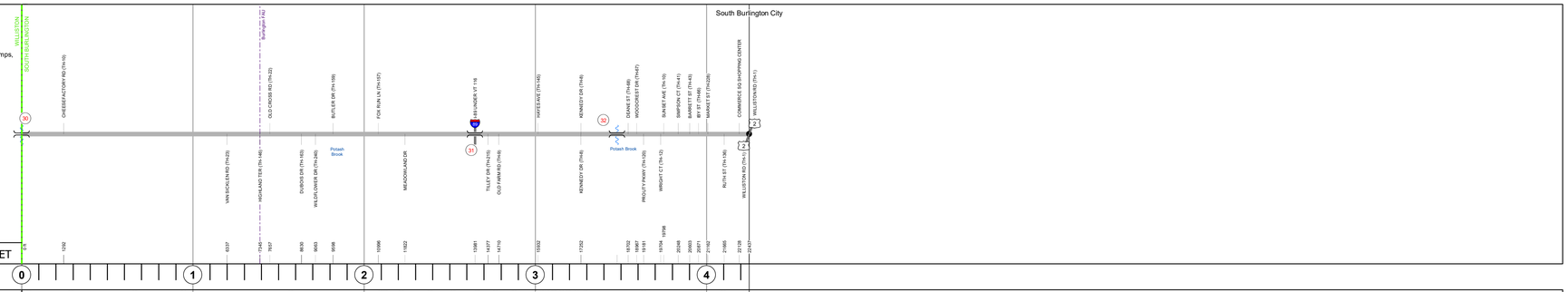

Road Widths

Curves

Grades

Guardrails

Rumblestrips

Historic Projects

Maintenance Garage

District 5 - DMF Maintenance Colchester Garage

Speed Zone



Functional Class

3

National Highway System

Limited Access Highway

Customer Service Level

Arterial Highway

Traffic Counters

AADT

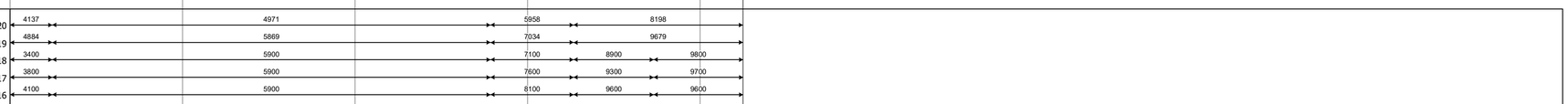

Crash Locations

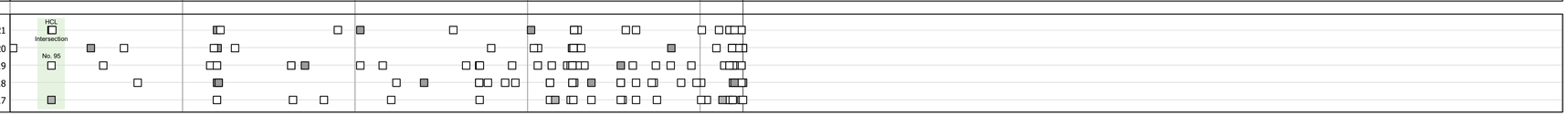

STRUCTURE DESCRIPTIONS

Bridge 30:
Frame - 1934
Structure No. 300211003004141
Length: 14'
Width: 27.0'
Under Clearance: 5.0'
Facility Carried: VT116
Structure Type: CONCRETE RIGID FRAME
Features Intersected: MUDDY BROOK
Surface: Bituminous
Maintenance: State

Bridge 31:
Stringer/multi-beam or girder - 1963
Structure No. 300210003104142
Length: 236'
Width: 30.0'
Under Clearance: 16.25'
Facility Carried: VT 00116 ML
Structure Type: 4 SPAN ROLLED BEAM
Features Intersected: I 89 UNDER VT 116
Surface: Bituminous
Maintenance/Ownership: State

Bridge 32:
Culvert - 2017
Structure No. 300211003204141
Length: 17'
Facility Carried: VT116
Structure Type: RC BOX
Features Intersected: POTASH BROOK
Maintenance: State

Historic Projects: Unknown; Retreatment; Resurface; Bituminous Mix; Skinny Mix; Bituminous Seal; Bituminous Concrete; Bituminous Macadam; Cold Plane and Bituminous Concrete; Concrete; Gravel; Surface Treated Gravel; Plant Mix; Reclaimed Base and Bituminous Concrete

Indicated plans available - http://vtransmap01.aot.state.vt.us/rp/dpr/DIwebstore/

Functional Class: 1 - Interstate System; 2 - Other Freeways and Expressways; 3 - Principal Arterial; 4 - Minor Arterial; 5 - Major Collector; 6 - Minor Collector

Speed Zones: SPEED LIMIT 25; 30; 35; 40; 45; 50; 55; 60; 65

Curves: (degrees) Left, Right

Grades: (percent) grade up, grade down

Road Widths (ft)

Traffic Counters: Continuous (CTC); Weigh-In-Motion (WIM); Short-Term, Scheduled; Short-Term, Unscheduled (counter ID)

AADT (AADT)

Crash Locations

Legend

High Crash Locations (HCL's)
Sections (& Intersections)
HCL No.
1 - 100 (1 - 10)
101 - 200 (11 - 20)
201 - 300 (21 - 30)
301 - 400 (31 - 40)
401 - 800 (41 - 113)

Mileage by Functional Class By Sheet

021-1	3 - Other Principal Arterial	4.249

Page Total Mileage: 4.249 mi

Mileage by Town By Sheet

SOUTH BURLINGTON - V116-0414		4.249 of 4.249

Page Total Mileage: 4.249 mi

DISTRICT	TOWN	Date: 11/18/21	ROUTE
5	SOUTH BURLINGTON	1 of 1 TWN mileage: 0.0 to 4.249	VT-116 ETE mileage: 36.493 to 40.742