



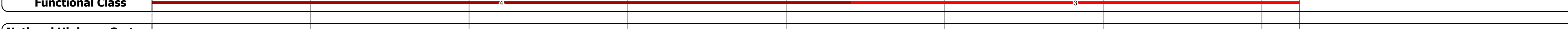

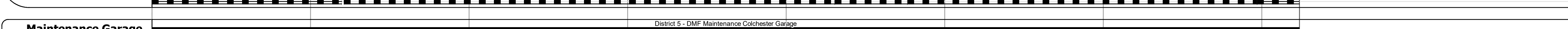
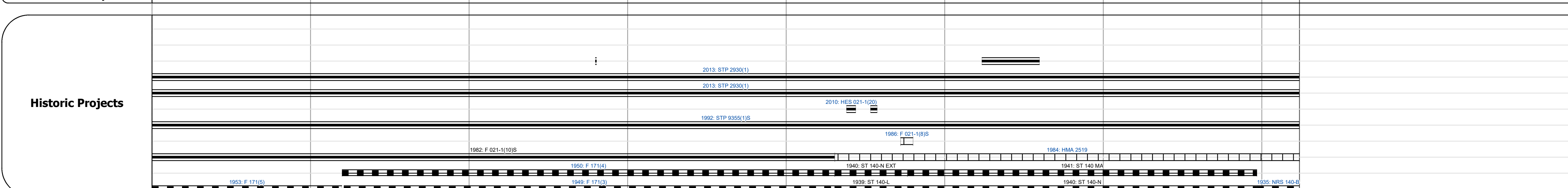

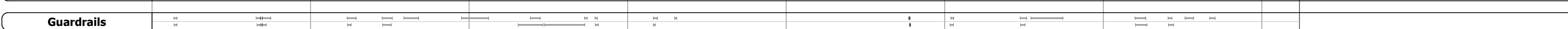
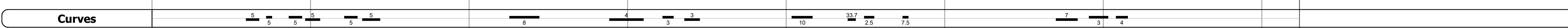
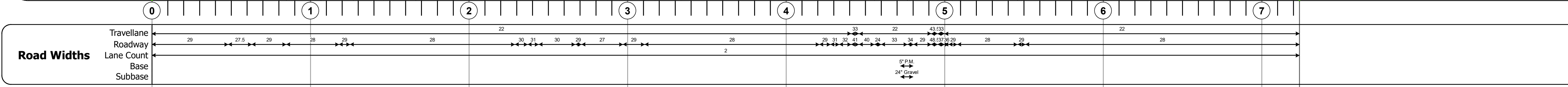
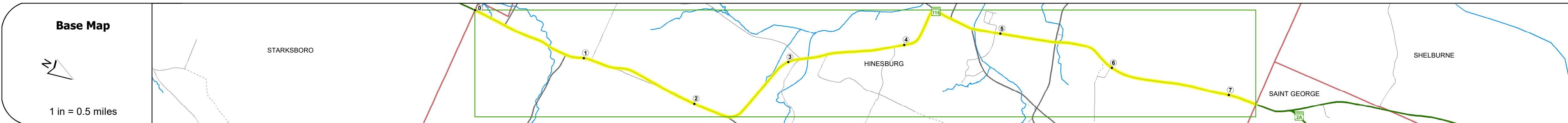
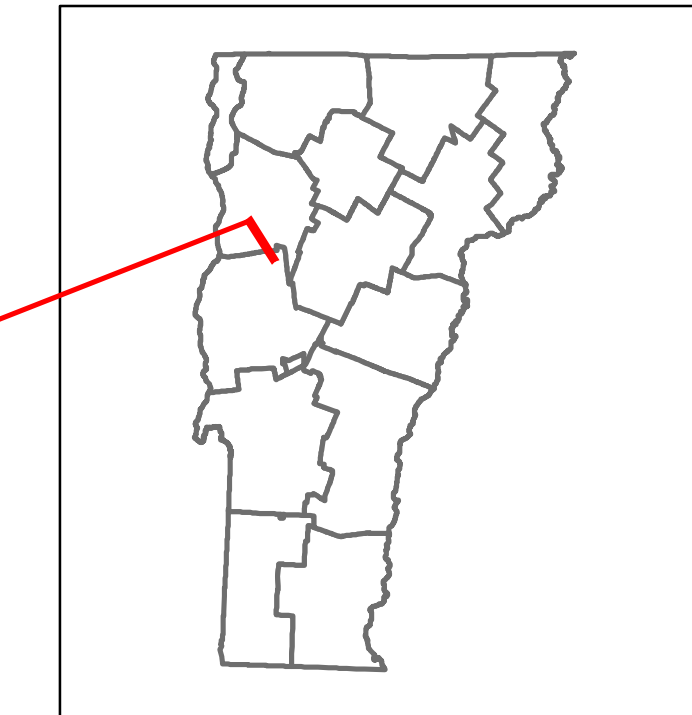


Route Log and Progress Chart

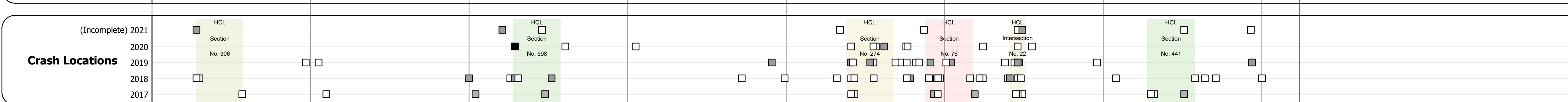
DRAFT

Please Note: Errors and Omissions May Exist. Contact the VTrans Mapping Section with questions or concerns.

DISTRICT	TOWN	ROUTE
5	HINESBURG	VT-116



Year	Station 1	Station 2	Station 3	Station 4	Station 5	Station 6	Station 7	
2020		2784		3214	9440	10440	8968	9038
2019		3287		3794	11145	12326	10588	10671
2018	3700		4200	6200	10200	11300	9200	8700
2017	3600		4100	6100	10100	11300	9100	8700
2016	3400		3900	6100	9900	11200	9100	8600



STRUCTURE DESCRIPTIONS

Bridge 21:
Tee Beam - 1936
Structure No. 200021002104072
Length: 54'
Width: 29.9'
Facility Carried: VT 00116 ML
Structure Type: CONCRETE T-BEAM
Features Intersected: HOLLOW BRK
Surface: Bituminous
Maintenance/Ownership: State

Bridge 22:
Culvert - 1949
Structure No. 300211002204071
Length: 6'
Under Clearance: 6.0'
Facility Carried: VT 116
Structure Type: ACCGMPPA
Features Intersected: CATTLE PASS
Maintenance: State

Bridge 24:
Culvert - 2019
Structure No. 300211002404071
Length: 6'
Under Clearance: 6.0'
Facility Carried: VT 116
Structure Type: CCGMP
Features Intersected: CATTLE PASS
Maintenance: State

Bridge 25:
Culvert - 1949
Structure No. 300211002504071
Length: 29'
Under Clearance: 10.0'
Facility Carried: VT 116
Structure Type: TWIN CGMPP
Features Intersected: LAPLATTE RIVER
Maintenance: State

Bridge 27:
Culvert - 1985
Structure No. 300211002704071
Length: 19'
Width: 34.7'
Under Clearance: 4.67'
Facility Carried: VT 116
Structure Type: RC BOX
Features Intersected: POND BROOK
Surface: Bituminous
Maintenance: State

Bridge 28:
Culvert - 1919
Structure No. 300211002804071
Length: 9'
Under Clearance: 4.0'
Facility Carried: VT 116
Structure Type: RC BOX
Features Intersected: BROOK
Maintenance: State

Unknown:
Unknown
Structure No. 300211028A04071
Structure Type: Unknown
Features Intersected: BROOK
Maintenance/Ownership: State

Historic Projects <ul style="list-style-type: none"> Unknown Retreatment Resurface Bituminous Mix Skinny Mix Bituminous Seal 	Functional Class <ul style="list-style-type: none"> 1 - Interstate System 2 - Other Freeways and Expressways 3 - Principal Arterial 4 - Minor Arterial 5 - Major Collector 6 - Minor Collector 	Curves <ul style="list-style-type: none"> Left (degrees) Right (degrees) 	Grades <ul style="list-style-type: none"> Special grade up Special grade down 	Traffic Counters <ul style="list-style-type: none"> Continuous (CTC) Weight-In-Motion (WIM) Short-Term, Scheduled Short-Term, Unscheduled 	Crash Locations <ul style="list-style-type: none"> HCL No. 1-100 (1-10) HCL No. 101-200 (11-20) HCL No. 201-300 (21-30) HCL No. 301-400 (31-40) HCL No. 401-800 (41-113) 	Mileage by Functional Class By Sheet 021-1 3 - Other Principal Arterial 2,828 021-1 4 - Minor Arterial 4,410 Page Total Mileage: 7.238 mi	Mileage by Town By Sheet HINESBURG - V116-0407 7.238 of 7.238 Page Total Mileage: 7.238 mi	DISTRICT 5	TOWN HINESBURG	Date: 11/18/21	ROUTE VT-116 ETE mileage: 25.505 to 32.743
--	--	--	---	---	---	--	--	----------------------	--------------------------	-----------------------	---