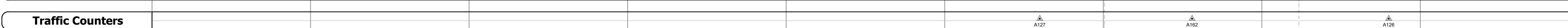






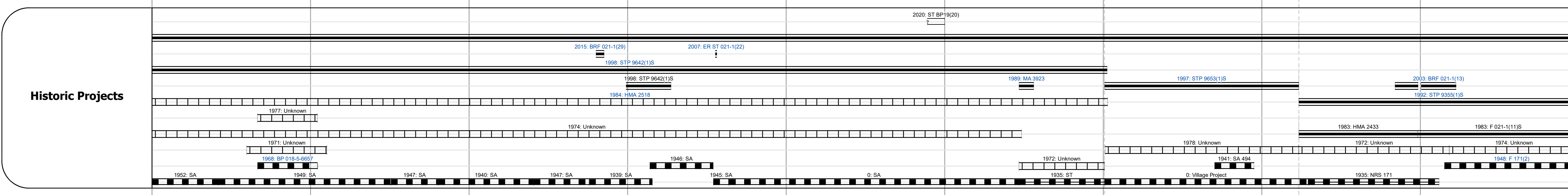
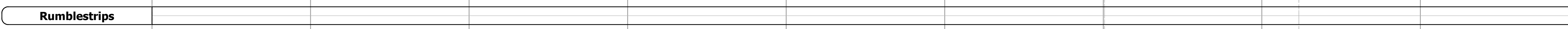

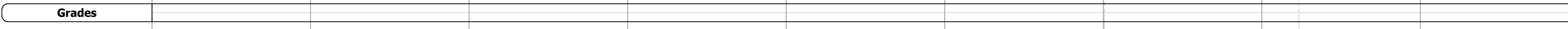
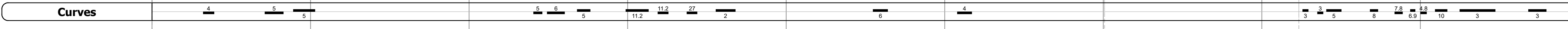
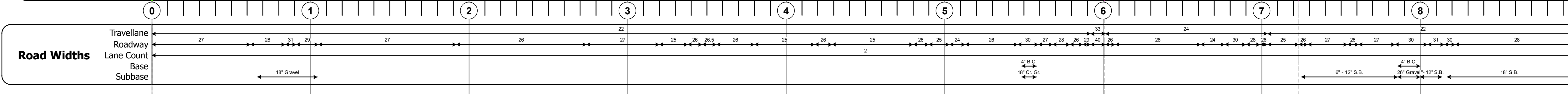
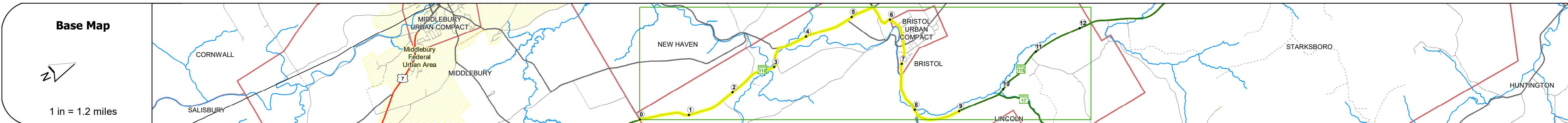
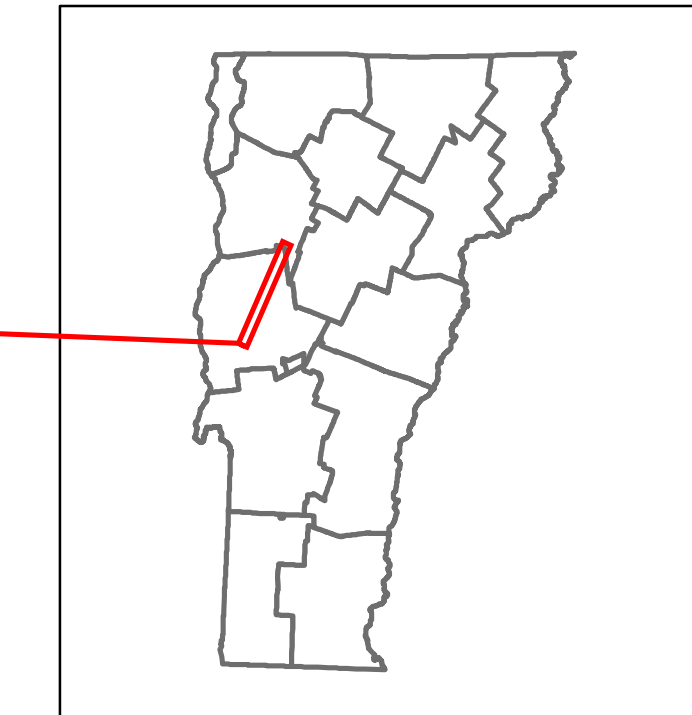
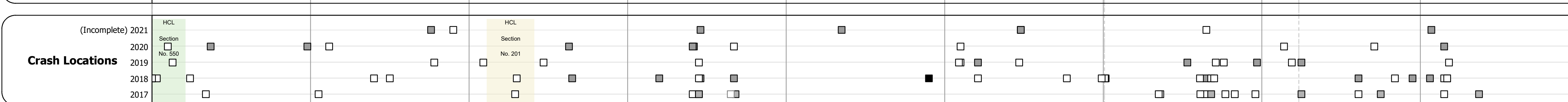


DISTRICT	TOWN	ROUTE
5	BRISTOL	VT-116



Year	Section 1	Section 2	Section 3	Section 4	Section 5	Section 6	Section 7	Section 8
2020	2159			3711			4167	3176
2019	2549			4381			4920	3750
2018	2500			4400	3900	4900	4100	3700
2017	2600			4400	4000	5300	4600	3700
2016	2700			4300	4100	5600	5000	3700



STRUCTURE DESCRIPTIONS

Bridge 5A: Culvert - 1968
Structure No. 300185005A01031
Length: 7'
Under Clearance: 6.5'
Facility Carried: VT 116
Structure Type: CGMPA
Features Intersected: CATTLE PASS
Maintenance: State

Bridge 6: Slab - 2015
Structure No. 200021000601032
Length: 50'
Width: 32.0'
Facility Carried: VT 00116 ML
Structure Type: CONCRETE SLAB
Features Intersected: NOTCH BROOK
Surface: Bituminous
Maintenance/Ownership: State

Bridge 8: Stringer/multi-beam or girder - 2014
Structure No. 200021000801032
Length: 368'
Width: 32.0'
Facility Carried: VT 00116 ML
Structure Type: 2 SP CONT PLT GIRDER
Features Intersected: NEW HAVEN RIVER
Maintenance/Ownership: State

Bridge 9: Culvert - 2007
Structure No. 300185000901031
Length: 19'
Under Clearance: 8.0'
Facility Carried: VT 116
Structure Type: SEGMENTAL RC BOX
Features Intersected: BROOK
Maintenance: State

Bridge 10: Stringer/multi-beam or girder - 2000
Structure No. 200021001001032
Length: 148'
Width: 31.5'
Facility Carried: VT 00116 ML
Structure Type: WELDED PLATE GIRDER
Features Intersected: NEW HAVEN RIVER
Surface: Bituminous
Maintenance/Ownership: State

Bridge 11: Stringer/multi-beam or girder - 2002
Structure No. 200021001101032
Length: 160'
Width: 31.5'
Facility Carried: VT 00116 ML
Structure Type: CURVED WD PLT GIRDER
Features Intersected: NEW HAVEN RIVER
Surface: Bituminous
Maintenance/Ownership: State

<p>Historic Projects</p> <ul style="list-style-type: none"> Unknown Retreatment Resurface Bituminous Mix Skinny Mix Bituminous Seal 	<p>Functional Class</p> <ul style="list-style-type: none"> 1 - Interstate System 2 - Other Freeways and Expressways 3 - Principal Arterial 4 - Minor Arterial 5 - Major Collector 6 - Minor Collector 	<p>Curves</p> <ul style="list-style-type: none"> Left (degrees) Right (degrees) 	<p>Grades</p> <ul style="list-style-type: none"> Up (percent) Down (percent) 	<p>Traffic Counters</p> <ul style="list-style-type: none"> Continuous (CTC) Weigh-In-Motion (WIM) Short-Term, Scheduled Short-Term, Unscheduled 	<p>Crash Locations</p> <p>Legend</p> <p>High Crash Locations (HCL's) Sections (& Intersections)</p> <ul style="list-style-type: none"> 1 - 100 (1 - 10) 101 - 200 (11 - 20) 201 - 300 (21 - 30) 301 - 400 (31 - 40) 401 - 800 (41 - 113) 	<p>Mileage by Functional Class By Sheet</p> <p>021-1 4 - Minor Arterial 9.000</p>	<p>Mileage by Town By Sheet</p> <p>BRISTOL - v116-0103 9.0 of 12.248</p>	<p>DISTRICT</p> <p>5</p>	<p>TOWN</p> <p>BRISTOL</p>	<p>Date: 11/18/21</p>	<p>ROUTE</p> <p>VT-116</p> <p>ETE mileage: 6.587 to 15.587</p>
--	--	--	---	--	--	--	---	---------------------------------	-----------------------------------	------------------------------	---